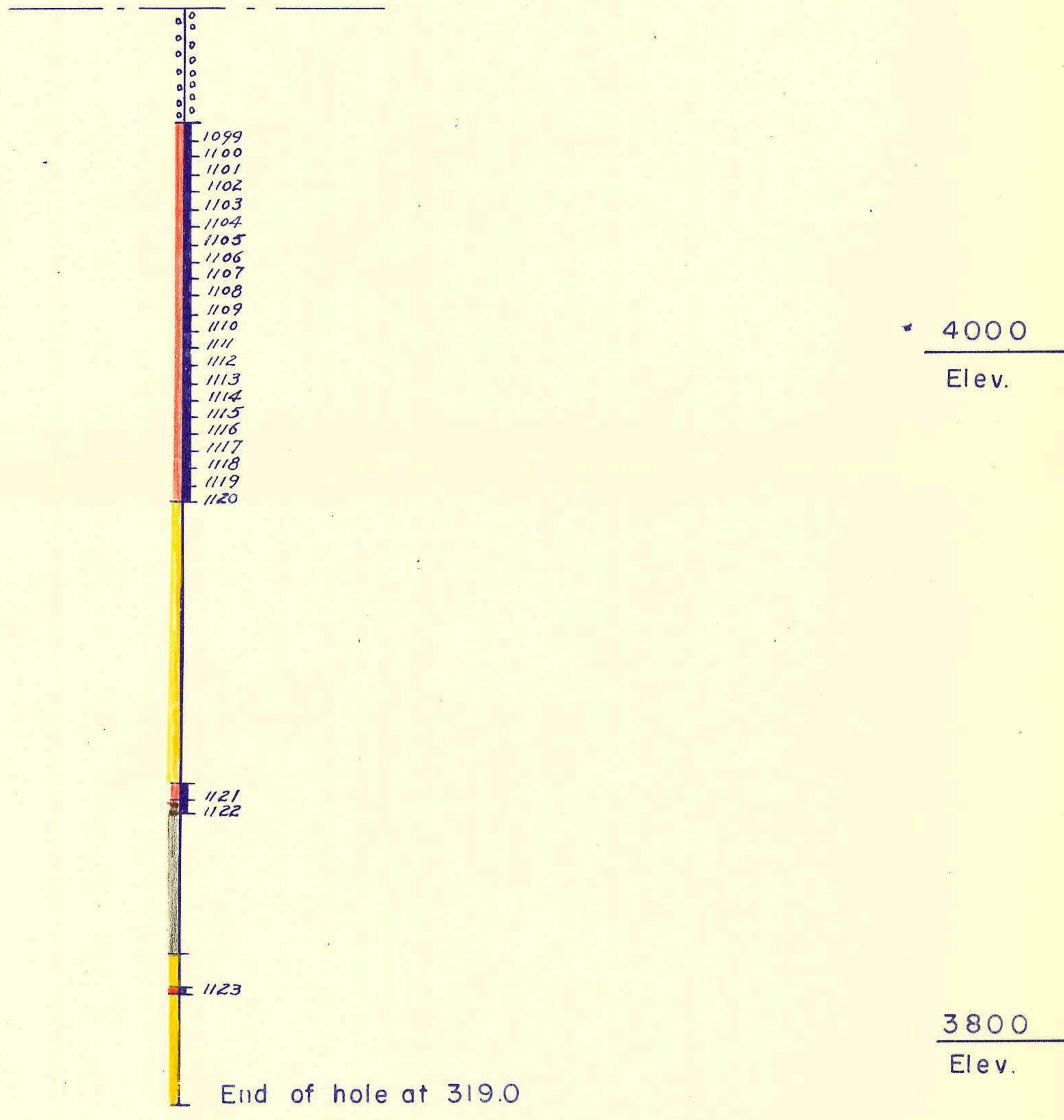


GOLLAR



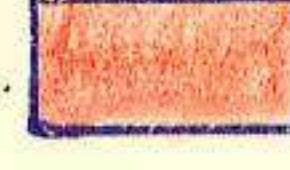


Latitude 28,222.85
 Departure 31,928.32
 Elevation 4,100.13
 Dip Vertical hole


ASSAY RECORD					
Sample No.	Ag. ozs.	Cu %	Pb %	Zn %	Averages
1099			0.31	Nil	
1100			0.45	0.41	
1101			Tr	0.52	
1102			0.01	0.31	
1103			0.01	0.82	
1104			Tr	0.41	
1105			Tr	0.41	
1106			0.68	0.41	
1107			0.45	0.72	
1108			0.34	1.44	
1109			0.02	0.31	
1110			0.34	0.10	
1111			0.02	0.62	
1112			Tr	0.62	
1113			0.45	1.24	
1114			1.13	1.75	
1115			3.73	4.12	
1116			1.02	3.79	
1117			0.01	0.82	
1118			2.15	1.13	
1119			6.33	5.87	
1120			3.50	2.58	
1121			0.79	1.03	
1122			0.56	0.52	
1123			1.92	3.50	



118

LEGEND

-  Light grey to greenish-grey sericite schist.
-  Graphitic schist.
-  Massive sulphides.
-  Disseminated sulphides.
- 



PROSPECTORS AIRWAYS CO. LTD.
 VANGORDA CREEK YUKON TERRITORY
 VERTICAL SECTION
 OF
 SURFACE DIAMOND DRILL HOLE No. 118
 Scale = 1" = 40'
 Date: June 13, 1955

018478