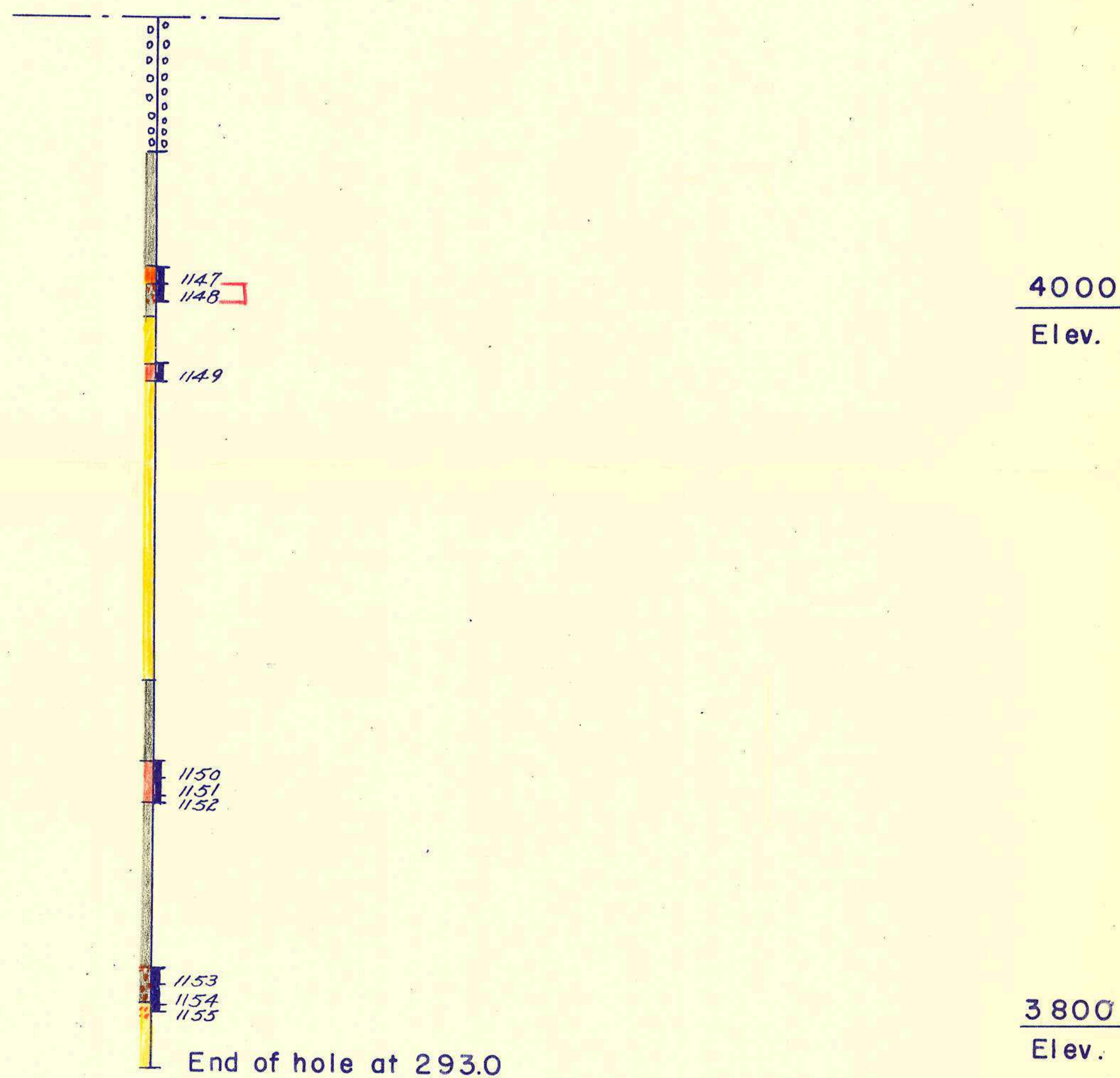


**COLLAR**





Latitude 28,092.83  
 Departure 31,774.86  
 Elevation 4,079.02  
 Dip Vertical hole


ASSAY RECORD					
Sample No.	Ag, ozs	Cu %	Pb %	Zn %	Averages
1147			1.42	1.03	
1148			5.42	5.26	
1149			1.62	1.86	
1150			0.42	0.72	
1151			0.52	0.21	
1152			2.34	2.58	
1153			4.47	0.93	
1154			0.39	0.52	
1155			0.75	1.86	



120

**LEGEND**

-  Light greenish-grey sericite schist.
-  Graphitic schist
-  Massive sulphides.
-  Disseminated sulphides.



PROSPECTORS AIRWAYS CO. LTD.  
 VANGORDA CREEK - YUKON TERRITORY  
 VERTICAL SECTION  
 OF  
 SURFACE DIAMOND DRILL HOLE No. 120  
 Scale: 1" to 40'      Date: June 16, 1955