


COLLAR

Latitude 29,57398  
 Departure 31,044.81  
 Elevation 4,097.87  
 Dip Vertical hole

ASSAY RECORD					
SampleNo	Ag ozs	Cu%	Pb%	Zn%	Averages
1170			0.60	0.72	
1171			1.91	1.24	









4000  
Elev.

3800  
Elev.

123

LEGEND

-  Graphitic schist
-  Disseminated sulphides
-  Light greenish-grey talcose sericite schist
- 
- 



PROSPECTORS AIRWAYS CO. LTD.

VANGORDA CREEK — YUKON TERRITORY

VERTICAL SECTION  
OF

SURFACE DIAMOND DRILL HOLE No. 123

Scale: 1" = 40'

Date: June 21, 1955

018483