


COLLAR






Latitude 27,798.81
 Departure 32,035.79
 Elevation 4,087.87
 Dip Vertical hole

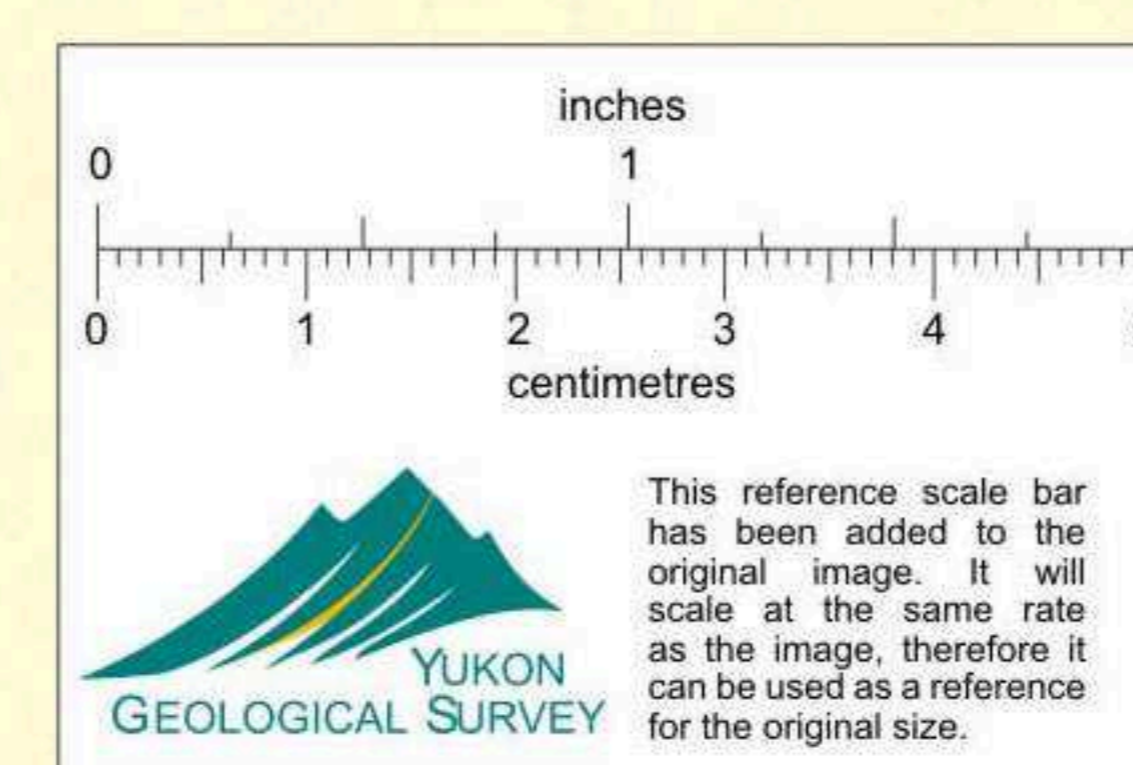
| ASSAY RECORD | | | | | |
|--------------|----------|------|------|------|----------|
| SampleNo | Ag. ozs. | Cu % | Pb % | Zn % | Averages |
| 1172 | | | 2.49 | 3.61 | |
| 1173 | | | 2.04 | 1.44 | |
| 1174 | | | 0.41 | 0.10 | |
| 1175 | | | 0.63 | 1.85 | |
| 1176 | | | 1.03 | 2.06 | |



125

LEGEND

-  Graphitic schist
-  Light-grey to dark grey sericite schist
-  Disseminated sulphides
-  Massive sulphides
- 



PROSPECTORS AIRWAYS CO, LTD
 VANGORDA CREEK — YUKON TERRITORY
 VERTICAL SECTION
 OF
 SURFACE DIAMOND DRILL HOLE No.125
 Scale: 1" = 40' Date: June 22,1955