

COLLAR

Latitude 26,343.64  
 Departure 36,754.41  
 Elevation 4,073.54  
 Dip Vertical hole

ASSAY RECORD					
Sample No.	Ag. ozs.	Cu%	Pb%	Zn%	Averages

No Samples





4000  
Elev.


3800  
Elev.

127

End of hole at 479.0

LEGEND

-  Medium grey to dark grey sericite schist.
-  Graphitic schist.
-  Andesite
-  Grey carbonate (recryst. impure limestone)



PROSPECTORS AIRWAYS CO. LTD.

VANGORDA CREEK YUKON TERRITORY

VERTICAL SECTION  
OF

SURFACE DIAMOND DRILL HOLE No.127

Scale : 1" = 40'

Date: June 24, 1955