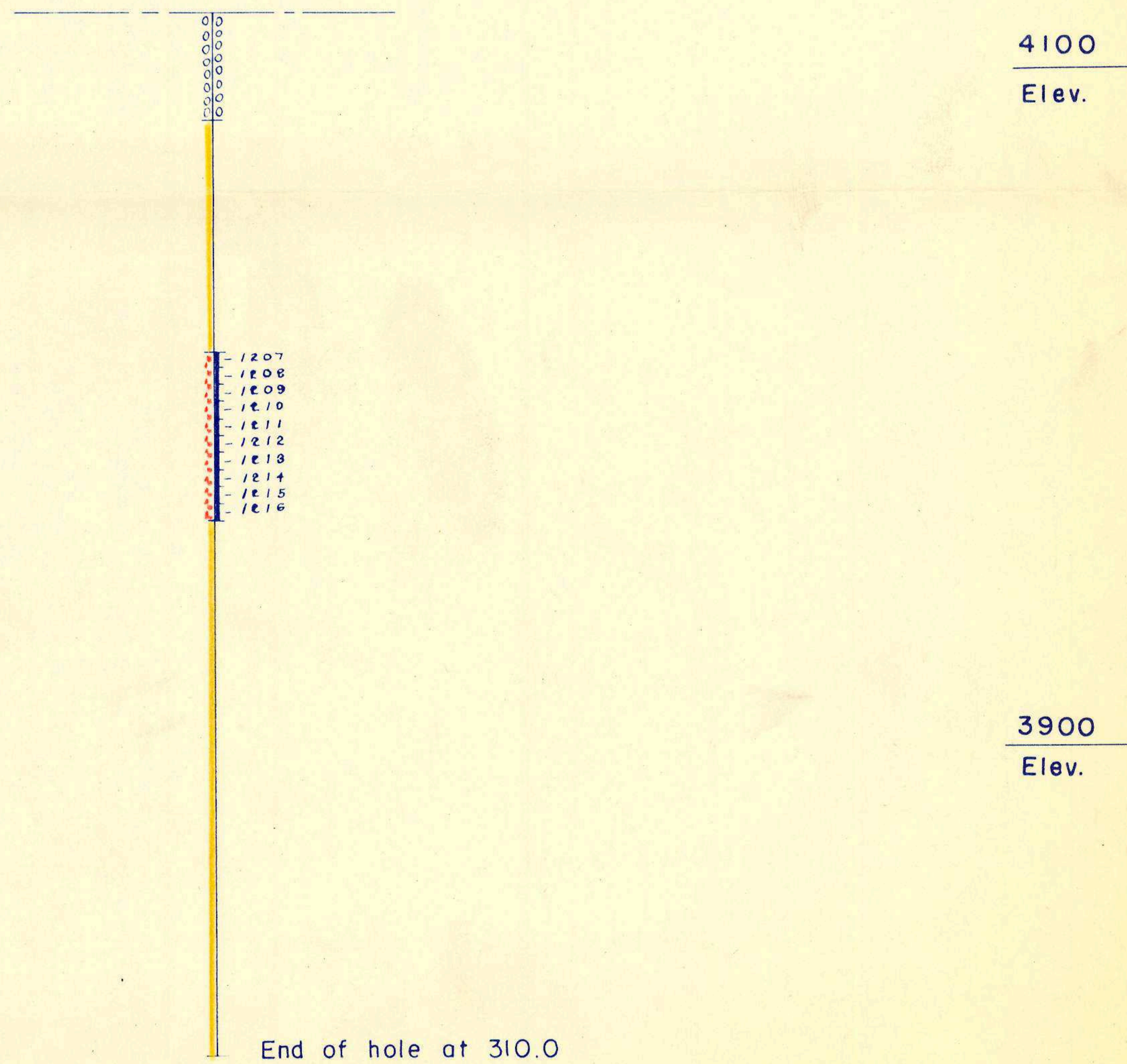


COLLAR






Latitude 27,525.37  
 Departure 32,650.97  
 Elevation 4,117.42  
 Dip Vertical hole


ASSAY RECORD					
Sample No.	Ag. ozs.	Cu %	Pb %	Zn %	Averages
1207			1.03	2.58	
1208			0.60	1.14	
1209			0.83	1.65	
1210			1.11	0.52	
1211			1.77	3.61	
1212			1.23	2.70	
1213			1.00	1.85	
1214			0.19	0.83	
1215			1.96	3.40	
1216			0.13	1.34	



130

LEGEND

-  Medium grey to greenish-grey sericite schist
-  Massive sulphides
-  Disseminated sulphides
- 
- 



PROSPECTORS AIRWAYS CO. LTD.  
 VANGORDA CREEK—YUKON TERRITORY  
 VERTICAL SECTION  
 OF  
 SURFACE DIAMOND DRILL HOLE No. 130  
 Scale: 1" = 40' Date: June 29, 1955