

COLLAR


Latitude 30,215.70  
 Departure 30,538.02  
 Elevation 4,069.92  
 Dip Vertical hole

ASSAY RECORD

Sample No.	Ag ozs.	Cu %	Pb %	Zn %	Averages
1234			1.42	3.92	5.0
1235			2.83	7.01	5.0
1236			2.39	5.37	5.0
1237			3.82	4.54	5.0
1238			4.03	9.69	5.0
1239			3.60	5.47	5.0
1240			1.36	1.96	5.0
1241			1.74	2.16	5.0
1242			1.96	1.13	5.0
1243			1.53	0.62	5.0
1244			1.09	2.78	5.0
1245			2.61	4.75	3.7

4000  
Elev.






3800  
Elev.



End of hole at 335.0

133

LEGEND

-  Medium to <sup>gray</sup> grey sericite schist  
*dark greenish gray in part.*
-  Disseminated sulphides
-  ~~Greenish grey sericite schist~~
-  Graphitic schist
- 

PROSPECTORS AIRWAYS CO. LTD.

VANGORDA CREEK — YUKON TERRITORY

VERTICAL SECTION  
OF

SURFACE DIAMOND DRILL HOLE No. 133

Scale: 1" = 40'

Date: June 29, 1955

018493

