


COLLAR




Latitude 30,107.51
 Departure 30,739.04
 Elevation 4,052.30
 Dip Vertical hole


| ASSAY RECORD | | | | | |
|--------------|---------|------|------|------|----------|
| Sample No | Ag. ozs | Cu % | Pb % | Zn % | Averages |
| 1258 | | | 0.60 | 1.44 | |
| 1259 | | | 0.66 | 2.70 | |



140

LEGEND

-  Light grey to dark grey and greenish grey sericite schist
-  Graphitic schist
-  Disseminated sulphides



PROSPECTORS AIRWAYS CO. LTD.
 VANGORDA CREEK — YUKON TERRITORY
 VERTICAL SECTION
 OF
 SURFACE DIAMOND DRILL HOLE No. 140
 Scale: 1" = 40' Date: July 12, 1955

018500