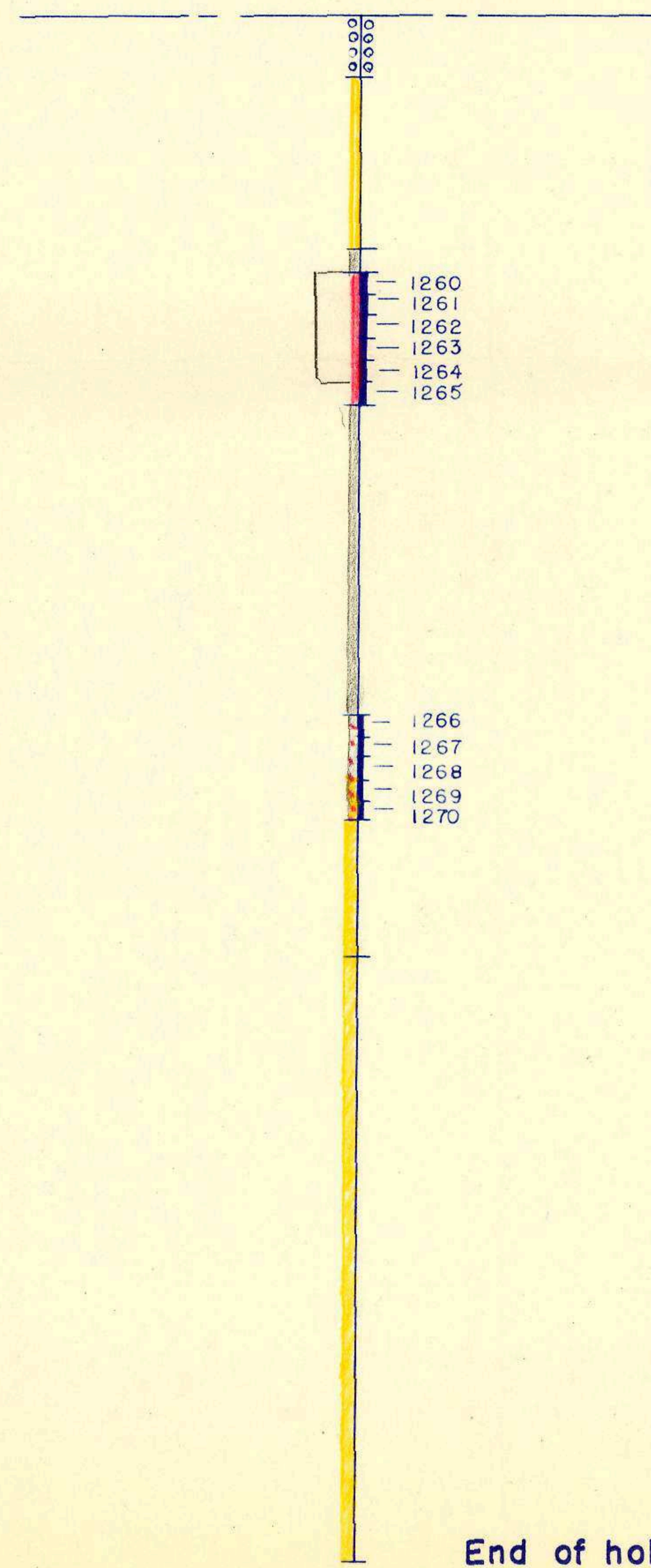


COLLAR

Latitude 27,247.74  
 Departure 32,627.29  
 Elevation 4,134.81  
 Dip Vertical hole





ASSAY RECORD					
Sample No.	Ag. ozs	Cu %	Pb %	Zn %	Averages
1260		5	3.27	8.55	
1261		5	0.46	0.52	2.59 Pb; 6.70 Zn
1262		5	1.62	12.68	
1263		5	1.97	5.46	25.0
1264		5	5.65	6.28	
1265		5	0.09	0.93	
1266		4.5	1.70	3.61	
1267		5	1.58	2.16	
1268		5	2.48	4.33	
1269		5	0.54	36.66	
1270		4	0.09	0.72	

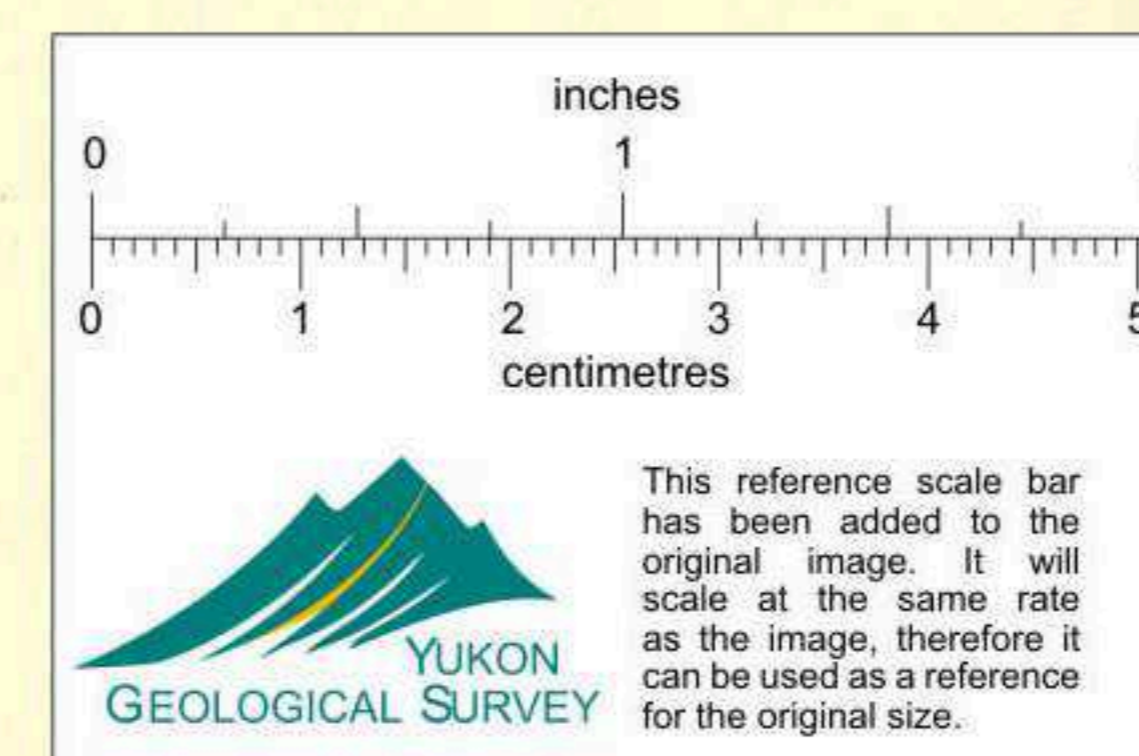


End of hole at 350.0

141

LEGEND

-  Light grey to greenish grey sericite schist
-  Graphitic schist
-  Massive sulphides
-  Disseminated sulphides



PROSPECTORS AIRWAYS CO. LTD.

VANGORDA CREEK — YUKON TERRITORY

VERTICAL SECTION  
 OF

SURFACE DIAMOND DRILL HOLE No. 141

Scale: 1" = 40

Date: July 13, 1955

018501