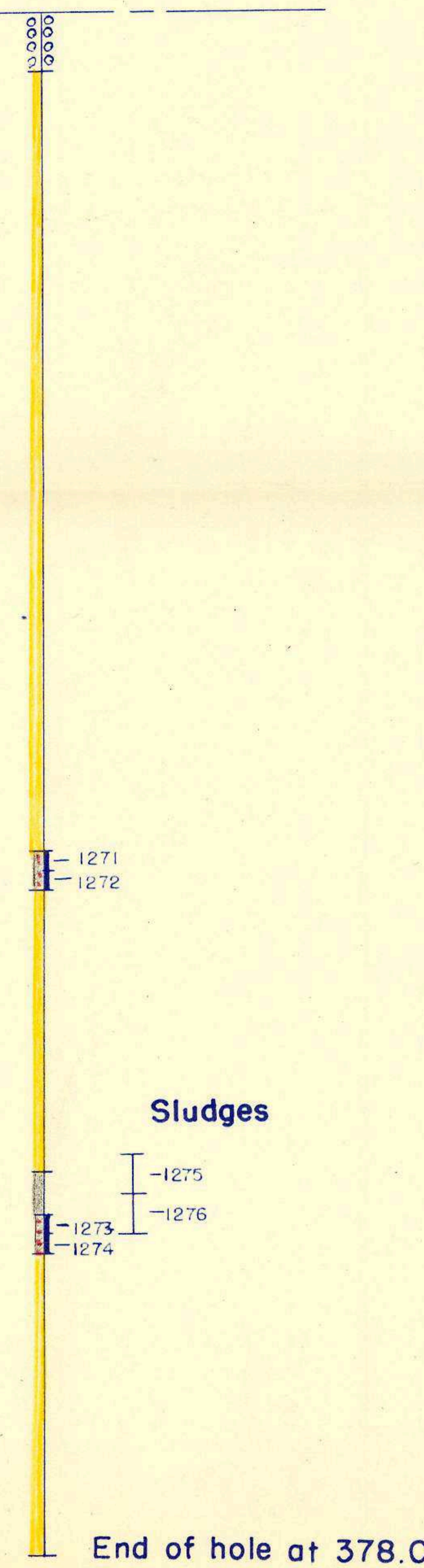


COLLAR

Latitude 30,337.91
 Departure 30,402.74
 Elevation 4,084.18
 Dip Vertical hole

ASSAY RECORD					
Sample No.	Ag ozs	Cu %	Pb %	Zn %	Averages
1271			1.35	7.62	
1272			0.06	1.75	
1273			2.20	5.15	
1274			3.27	6.37	
SLUDGE					
1275			0.26	0.82	
1276			1.28	2.37	







4000
Elev.

3800
Elev.

143

LEGEND

-  Lightgrey to dark grey and greenishgrey sericite schist
-  Graphitic schist
-  Disseminated sulphides



PROSPECTORS AIRWAYS CO. LTD.

VANGORDA CREEK YUKON TERRITORY

VERTICAL SECTION
OF
SURFACE DIAMOND DRILL HOLE No. 143

Scale: 1" = 40' Date: July 15, 1955

018503