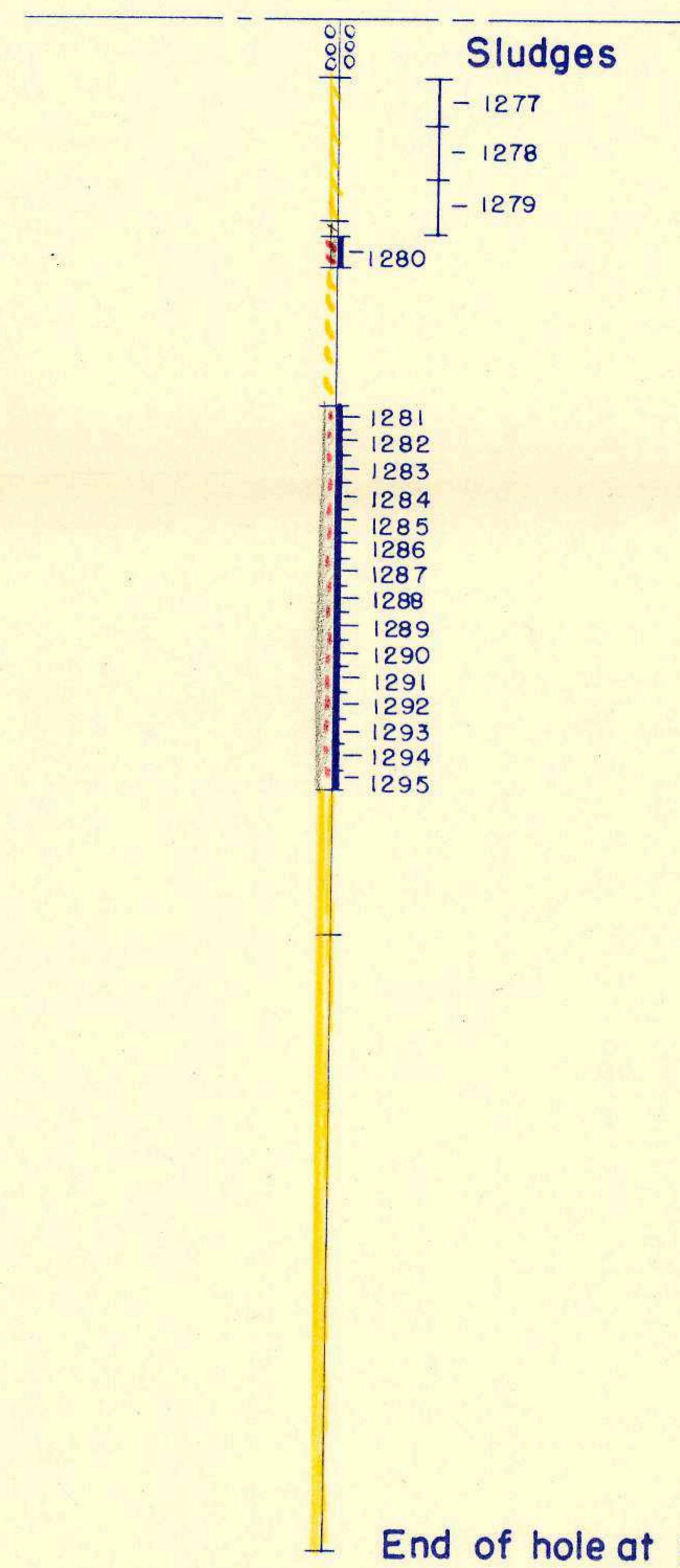


COLLAR





Latitude 27,375.16
 Departure 32,777.29
 Elevation 4,136.31
 Dip Vertical hole

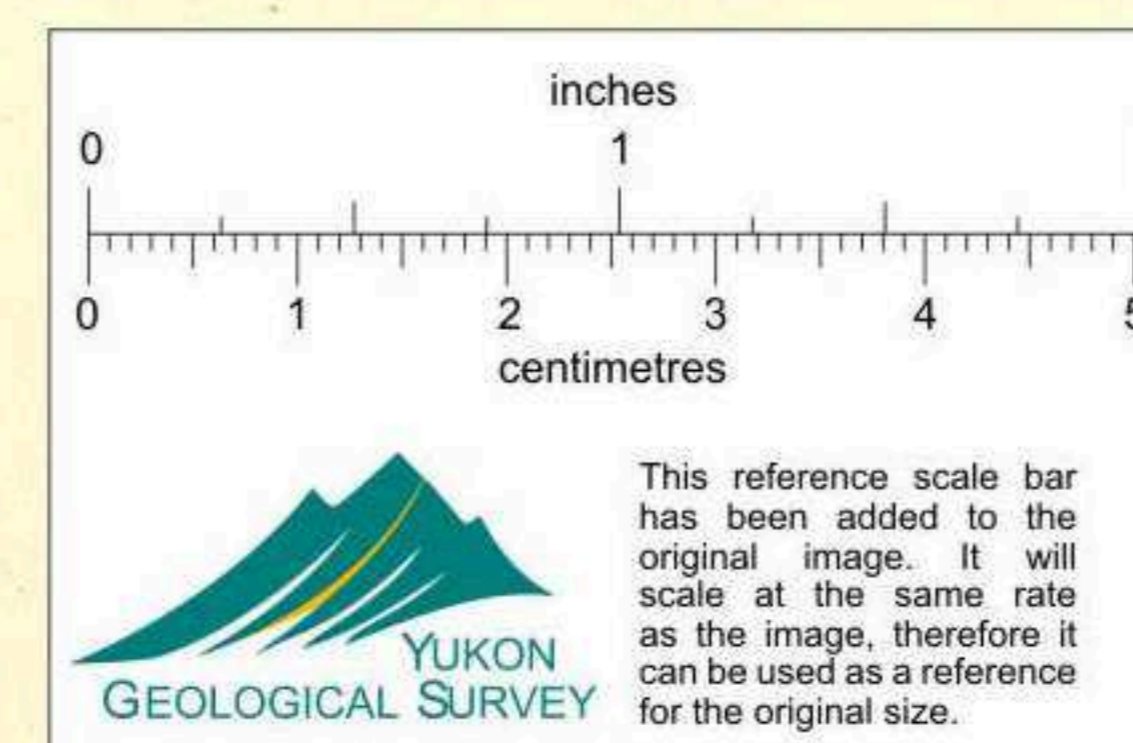
ASSAY RECORD					
SampleNo	Ag. ozs.	Cu %	Pb%	Zn%	Averages
1280			0.68	1.03	
1281			2.11	4.64	
1282			2.79	3.50	
1283			3.34	3.81	
1284			2.60	4.22	
1285			2.15	3.40	
1286			2.15	4.84	
1287			1.81	4.53	
1288			2.03	4.02	
1289			2.49	6.28	
1290			1.11	2.16	
1291			1.13	2.47	
1292			2.60	3.91	
1293			2.82	5.15	
1294			2.17	3.50	
1295			2.60	5.05	
SLUDGE					
1277			Nil	0.05	
1278			Nil	0.21	
1279			Nil	0.10	



144

LEGEND

-  Light grey to dark grey and greenish grey sericite schist
-  Graphitic schist
-  Banded chert
-  Disseminated sulphides



PROSPECTORS AIRWAYS CO. LTD.
 VANGORDA CREEK—YUKON TERRITORY
 VERTICAL SECTION
 OF
 SURFACE DIAMOND DRILL HOLE No. 144
 Scale: 1" = 40' Date: July 15, 1955

018504