


COLLAR

Latitude 32,845.55
 Departure 28,035.62
 Elevation 4,386.89
 Dip Vertical hole

ASSAY RECORD

| Sample No | Ag ozs | Cu % | Pb % | Zn % | Averages |
|-----------|--------|------|------|------|----------|
| 1311 | | | 0.72 | 1.24 | |







4300
Elev.

4100
Elev.

149

LEGEND

-  Light grey to dark grey and greenishgrey sericite schist
-  Graphitic schist
-  Disseminated sulphides



PROSPECTORS AIRWAYS CO. LTD.

VANGORDA CREEK—YUKON TERRITORY

VERTICAL SECTION
OF

SURFACE DIAMOND DRILL HOLE No.149

Scale: 1" = 40'

Date: July 18, 1955

018509