

COLLAR

Latitude 27,265.24
 Departure 32,344.74
 Elevation 4,129.50
 Dip Vertical hole

ASSAY RECORD

Sample No.	Ag ozs.	Cu %	Pb %	Zn %	Averages
No Samples					

Reduced to E core at 164.5


End of hole at 300.0

4100
Elev.


3900
Elev.

150

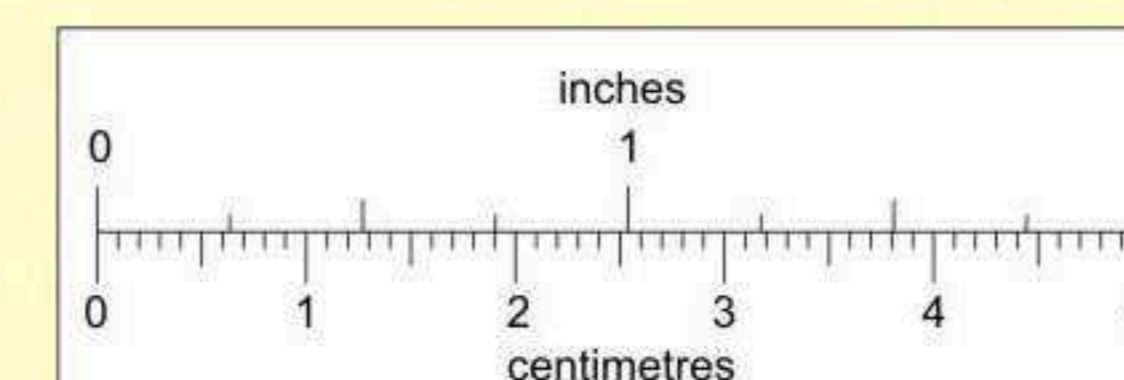
LEGEND



Light grey to dark grey sericite schist



Graphitic schist



This reference scale bar has been added to the original image. It will scale at the same rate as the image, therefore it can be used as a reference for the original size.

PROSPECTORS AIRWAYS CO. LTD.

VANGORDA CREEK—YUKON TERRITORY

VERTICAL SECTION
OF

SURFACE DIAMOND DRILL HOLE No. 150

Scale: 1" = 40'

Date: July 18, 1955

018510