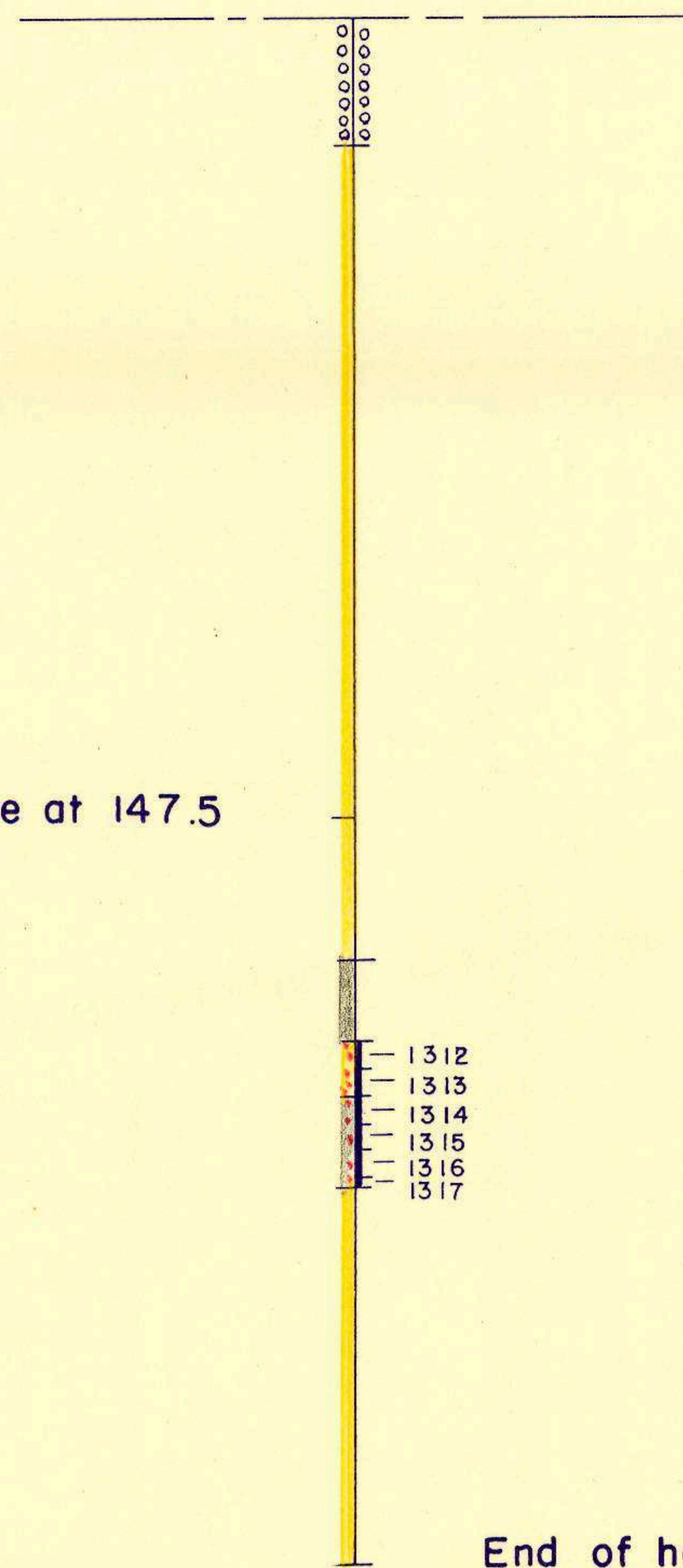


COLLAR

Latitude 26,675.71  
 Departure 32,522.35  
 Elevation 4,116.09  
 Dip Vertical hole

ASSAY RECORD					
Sample No.	Ag ozs.	Cu %	Pb %	Zn %	Averages
1312			0.27	0.83	
1313			0.45	1.44	
1314			0.67	1.55	
1315			0.40	0.83	
1316			1.85	2.47	
1317			0.19	0.72	

Reduced to E core at 147.5



4100  
Elev.

3900  
Elev.


End of hole at 286.0

152

LEGEND




Light grey to medium grey and greenish grey sericite schist



Graphitic schist



Disseminated sulphides



PROSPECTORS AIRWAYS CO. LTD.

VANGORDA CREEK — YUKON TERRITORY

VERTICAL SECTION  
OF

SURFACE DIAMOND DRILL HOLE No.152

Scale: 1" = 40'

Date: July 20, 1955