


COLLAR

Latitude 32,652.67
 Departure 28,390.96
 Elevation 4,386.87
 Dip Vertical hole

ASSAY RECORD					
Sample No.	Ag. ozs.	Cu %	Pb %	Zn %	Averages
No Samples					





4300
Elev.


4100
Elev.

End of hole at 321.0

153

LEGEND

-  Medium grey to dark grey and greenish grey sericite schist
-  Graphitic schist



PROSPECTORS AIRWAYS CO. LTD.
 VANGORDA CREEK—YUKON TERRITORY
 VERTICAL SECTION
 OF
 SURFACE DIAMOND DRILL HOLE No. 153
 Scale: 1" = 40' Date: July 22, 1955

018513