

COLLAR

Latitude: 29,000.26
Departure: 30,000.64
Elevation: 3,996.09
Dip: Vertical hole

ASSAY RECORD

Sample No.	Ag ozs.	Cu %	Pb %	Zn %	Averages
No Samples					






4000
Elev.

3500
Elev.

End of hole at 851.0

159

LEGEND

-  Graphitic schist
-  Carbonatized chlorite schist
-  Carbonatized sericite - biotite schist
-  Light to dark brownish-grey non-fissile schist
-  Medium grey, partially altered, shaley, argillaceous sediment


PROSPECTORS AIRWAYS CO. LTD.

VANGORDA CREEK - YUKON TERRITORY

VERTICAL SECTION
OF
SURFACE DIAMOND DRILL HOLE No. 159

Scale: 1" = 100'

Date: Sept. 13, 1955.



018519