GEOLOGICAL SURVEY OF CANADA
DEPARTMENT OF MINES AND TECHNICAL SURVEYS

AEROMAGNETIC SERIES

SHEET 105H

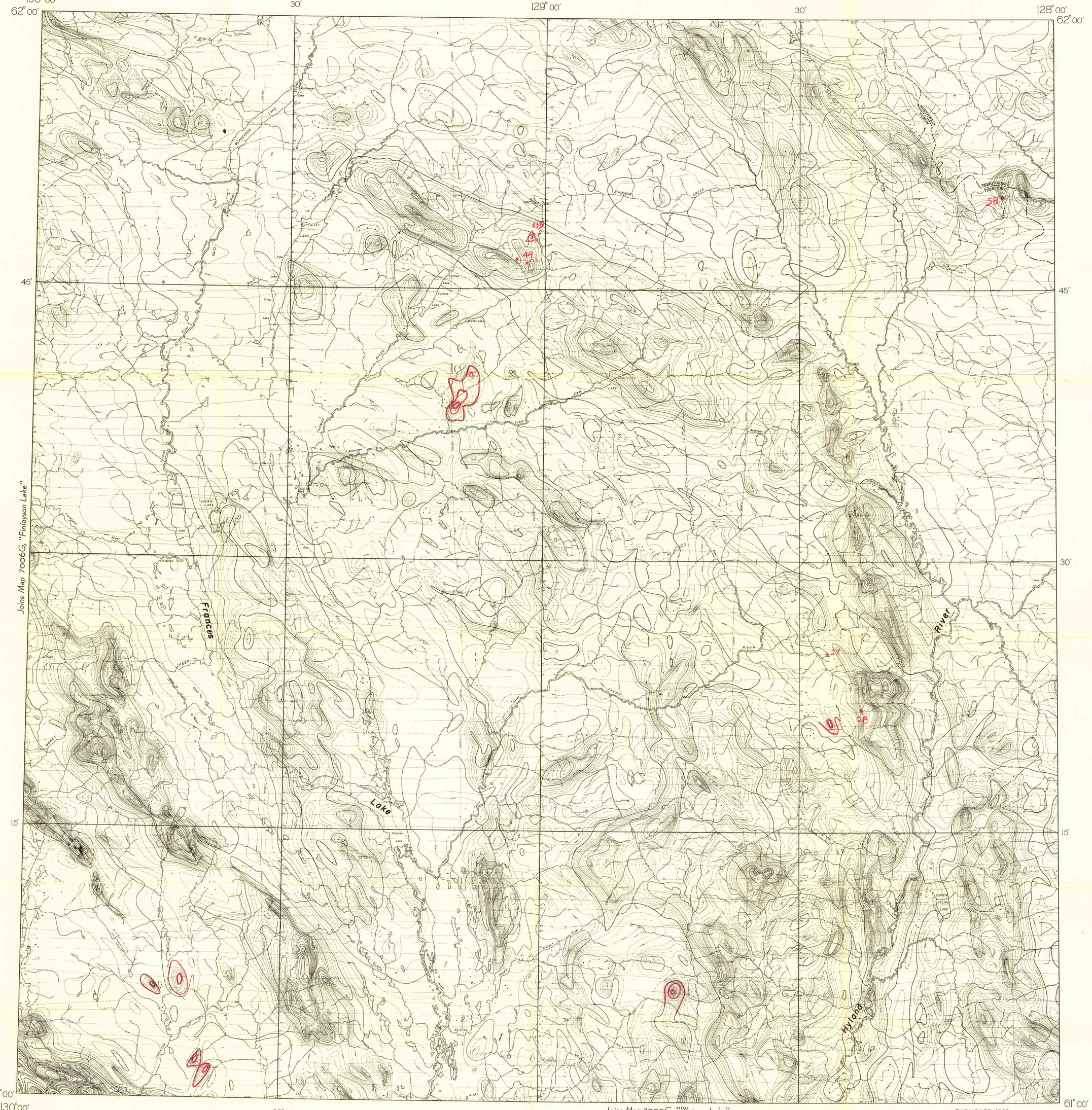

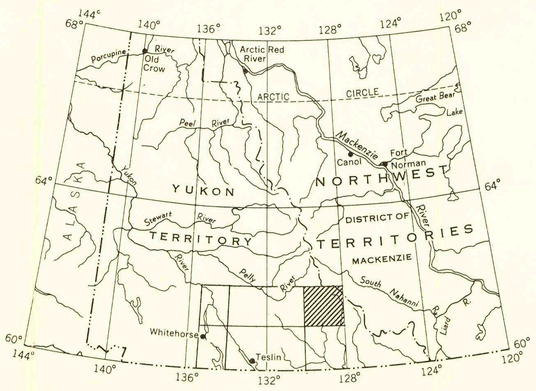

INDEX MAP

MAP 7007G

FRANCES LAKE

YUKON TERRITORY

Scale: One Inch to Four Miles = $\frac{1}{253,440}$

Miles

4 2 0 4 8 12



Airborne magnetic survey, June to September, 1961, by Aero Surveys Ltd. Vancouver; four mile map compiled from one inch to one mile geophysical maps published by the Department of Mines and Technical Surveys

No correction has been made for regional variation

GEOPHYSICS PAPER 7007G
FRANCES LAKE
YUKON TERRITORY
SHEET 105H

018713