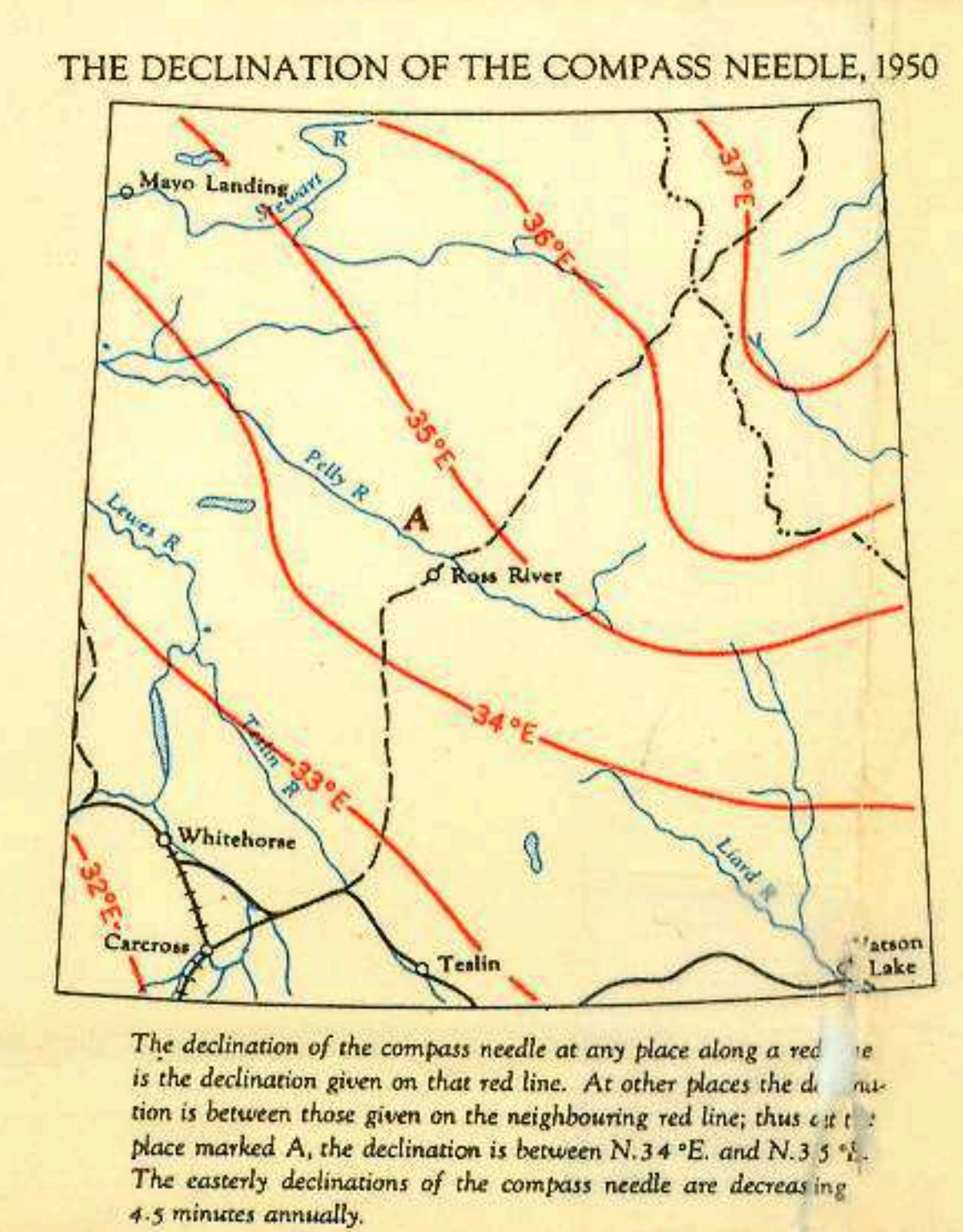


Scale 1:250,000

GRID ZONE DESIGNATION		TO OBTAIN A STANDARD REFERENCE ON THIS SHEET TO NEAREST 1000 METRES	
8 V		SAMPLE POINT: TRIANGULATION STATION	
NE	PE	PE	
ND	PD	2	5
60			1
630000		SAMPLE REFERENCE: PE2514	
		8VPE2514	

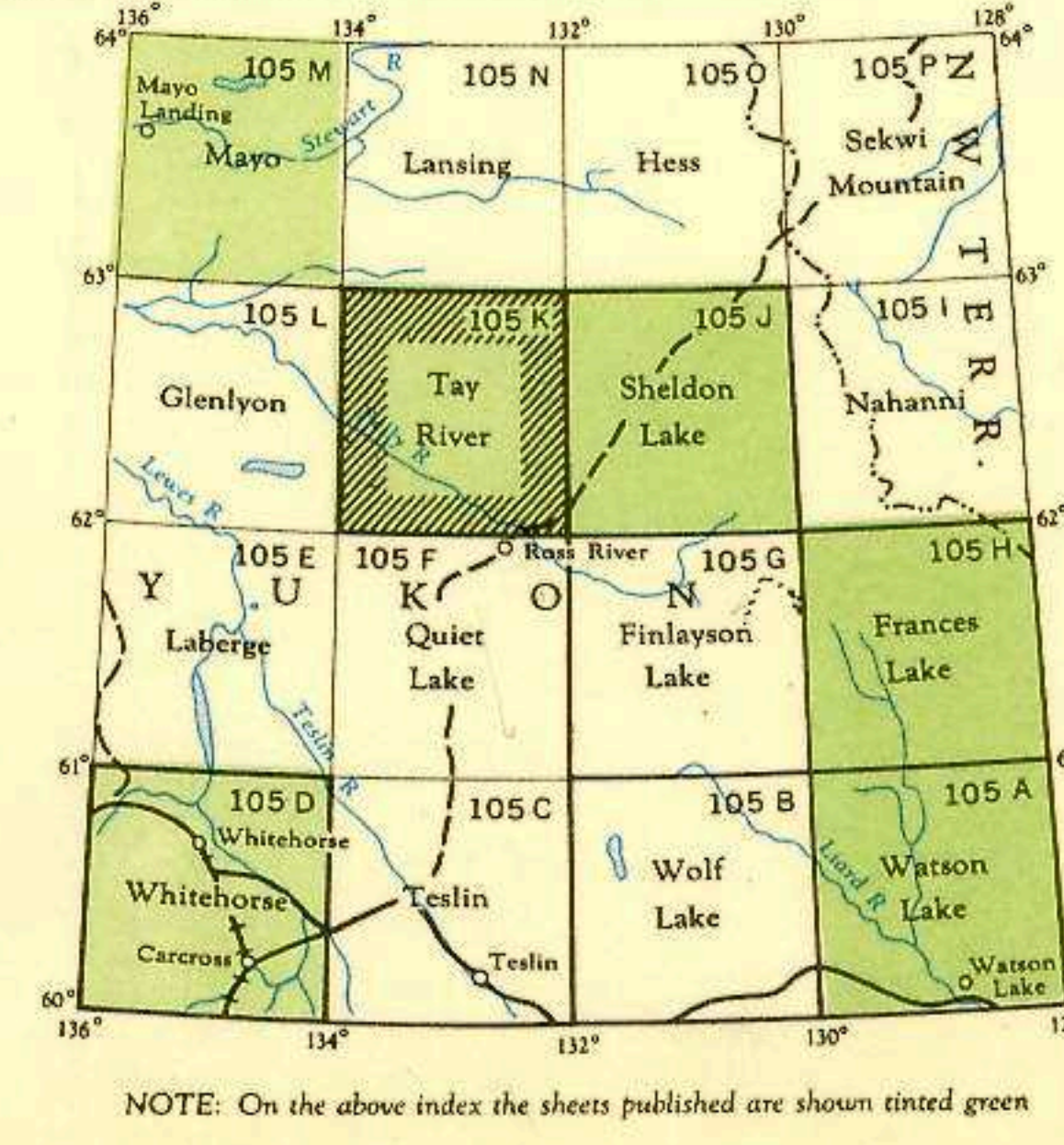
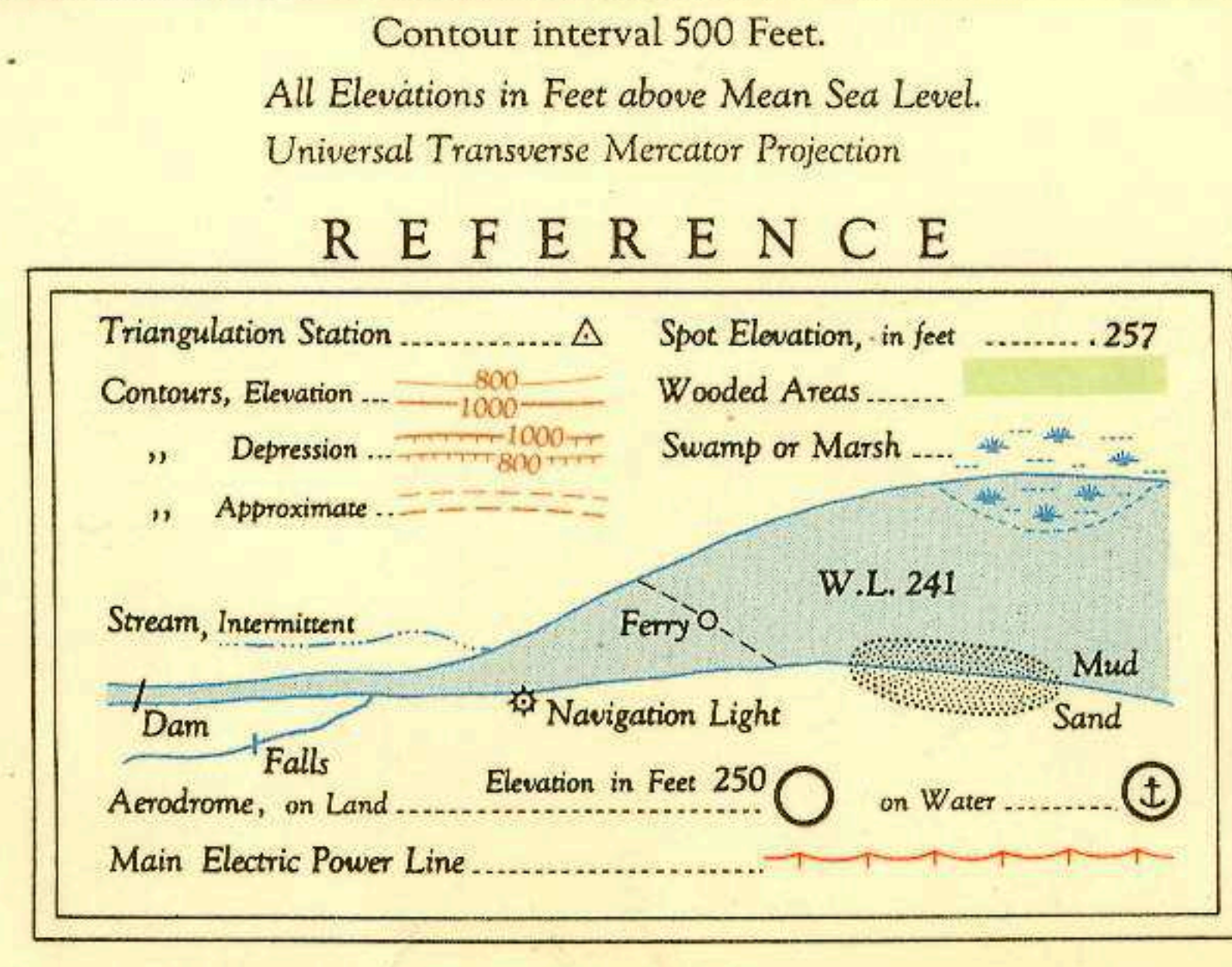

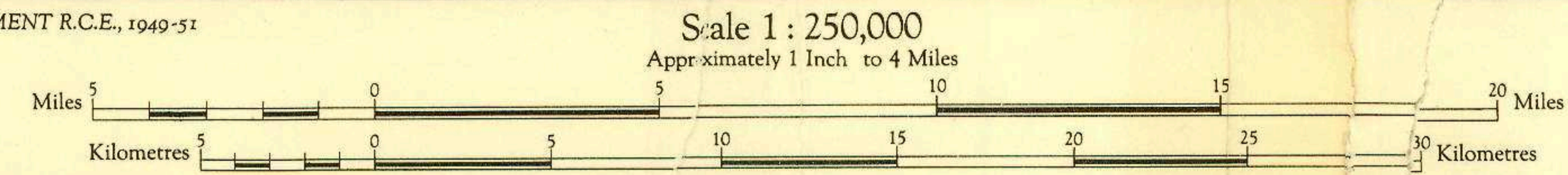
TEN THOUSAND METRE
UNIVERSAL TRANSVERSE MERCATOR GRID
ZONE 8



Surveyed, compiled, drawn and printed by the ARMY SURVEY ESTABLISHMENT R.C.E., 1949-52
Aerial photography by the R.C.A.F. 1949. Published 1951.

REFERENCE

Road, Hard Surface, All Weather	More than 2 Lanes	Partially Completed
" " " " " "	2 Lanes	Road No.
" " " " " "	Less than 2 Lanes	
" " " " " "	More than 2 Lanes	
" " " " " "	All Weather	Dry Weather
" " " " " "		
Railway, Multiple Track		
" " " " " "		
Boundary, International		
" " " " " "		
" " " " " "		
" " " " " "		
" " " " " "		
" " " " " "		
" " " " " "		
" " " " " "		



Note: Copies of this map required for official purposes may be obtained from the Army Survey Est. AHQ, Ottawa. The general public may obtain copies from the Map Distribution Office, Dept. of Mines and Technical Surveys, Ottawa, at 25 cents per copy.

TAY RIVER
YUKON TERRITORY

018803