



Surveyed, compiled, drawn and printed by the Army Survey Est., R.C.E. 1048-50. Aerial photography by R.C.A.F., 1948. Published 1950.

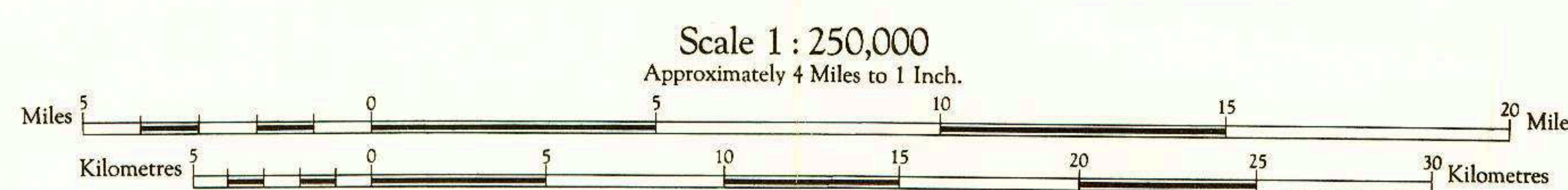
Universal Transverse Mercator Projection.

Magnetic Declination 33° 39' East at centre of sheet, 1950. The declination of the compass needs to decrease 3 minutes annually.

GRID ZONE DESIGNATION: 9V		TO GIVE A STANDARD REFERENCE ON THIS SHEET TO NEAREST 100 METRES	
100,000 M. SQUARE IDENTIFICATION		SAMPLE POINT: CABIN	
WT	XT	670	XS
WS	XS	6	7
60		6	
560000		X S 6 1 7 2	
IGNORE THE SMALLER figures of any grid number; these are for finding the full coordinates. Use ONLY the LARGER figures of the grid numbers. Example: 560000		If reporting beyond 10' in any direction, prefix Grid Zone Designation, etc.	


REFERENCE

Road, Hand Surface, Heavy Duty	3 or more Lanes	Partially completed
Road, Hand Surface, Heavy Duty	2 Lanes	Not completed
Road, Hand Surface, Medium Duty	1 or more Lanes	Not completed
Road, Hand Surface, Gravel and Drained	1 or more Lanes	Not completed
Other Roads	Not less than 14 ft. wide	Not completed
Trail	Not less than 14 ft. wide	Poor condition
Railway, Double Track	Standard	Standard
Railway, Single Track	Standard	Standard
Boundary, International	Standard	Standard
Boundary, Provincial	Standard	Standard
Boundary, County	Standard	Standard
Reservation, Military, etc.	Standard	Standard
Electric Power Line	Standard	Standard



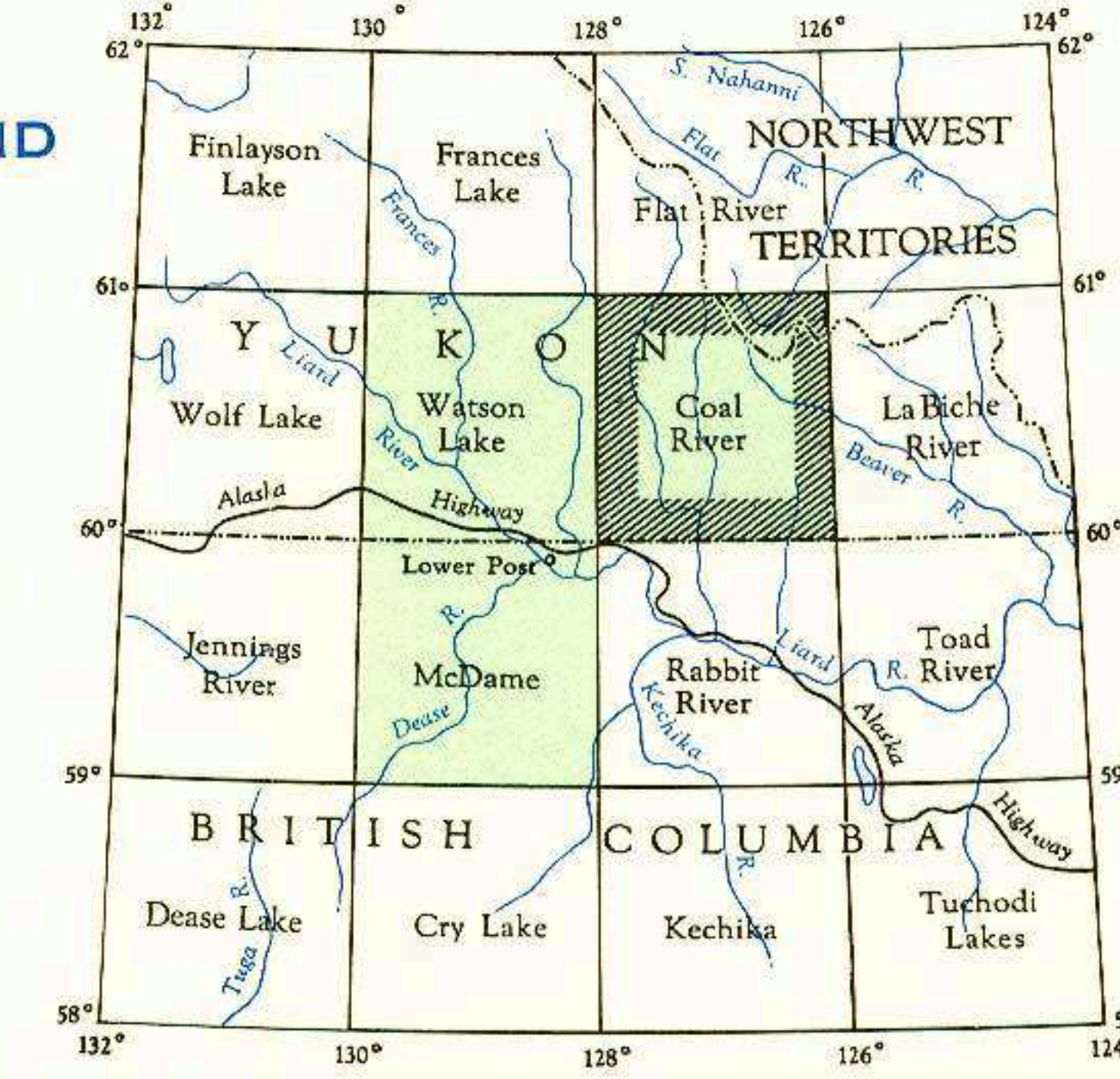
Contour interval 500 Feet. All Elevations in Feet above Mean Sea Level

Copies may be obtained from the Map Distribution Office, Department of Energy, Mines and Resources, Ottawa.



TEN THOUSAND METRE UNIVERSAL TRANSVERSE MERCATOR GRID ZONE 9 REFERENCE

Triangulation Station	Spot Elevation in feet	821
Contours, Elevation	Wooded Areas	
Contours, Depression	Swamp or Marsh	
Form Lines	Cliff	W.L. 631
Stream, Ice-clogged	Navigation Light	
Dam	Mud or Sand	
Falls	Rapids	
Airfield, Military, E.I. in feet	765	
Canal	Suaplane Base	
Auxiliary	Suaplane Anchorage	
Building	Fire Lookout Tower	
Church	Bench Mark	± B.M. 752
School	Telephone, Trunk Route	
Boundary or Survey Monument	185	



NOTE: On the above index the sheets published are shown in green.