NATIONAL TOPOGRAPHIC SYSTEM 1:250,000 CANADA EDITION 2 95 E

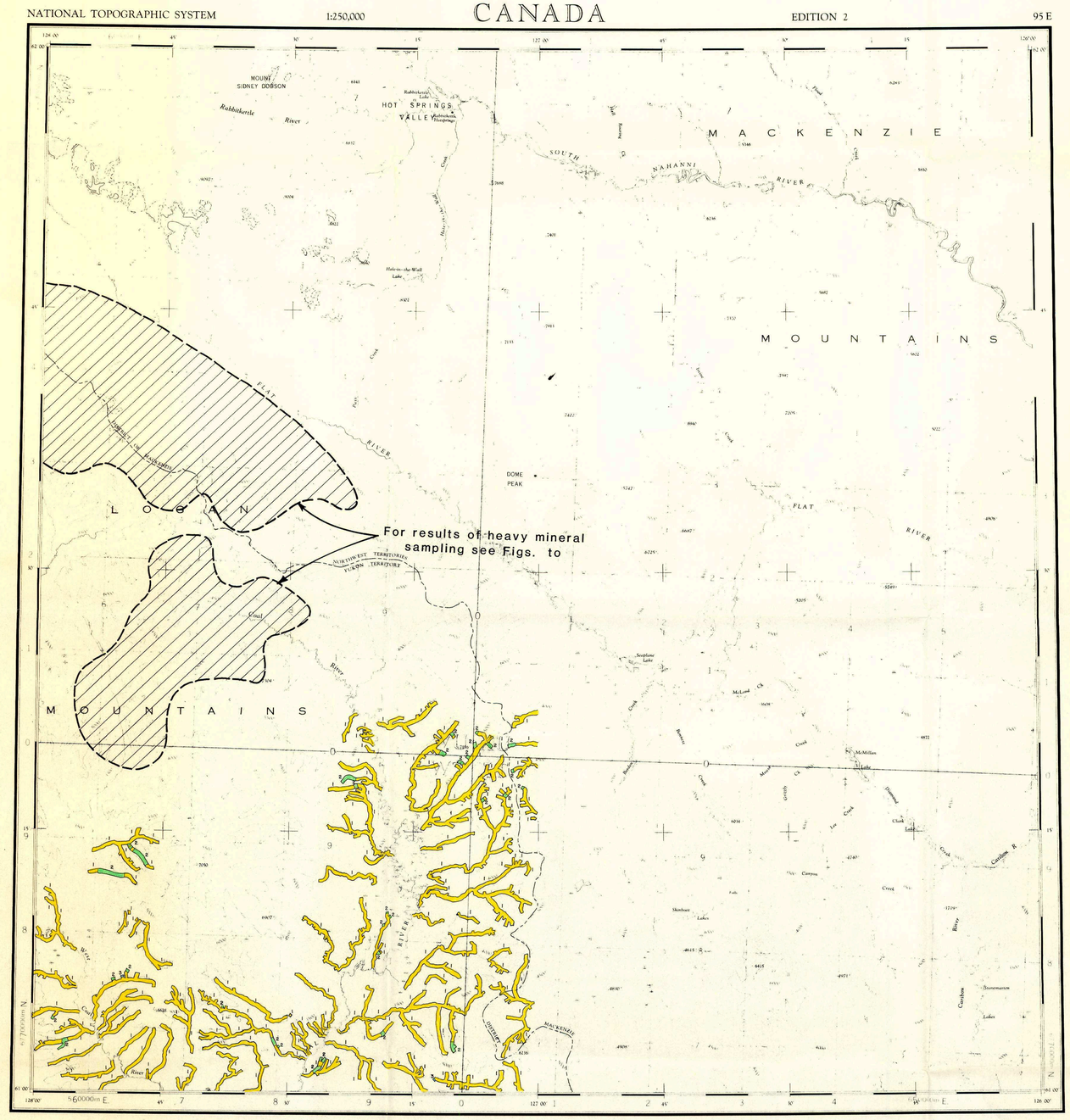

TEN THOUSAND METRE
UNIVERSAL TRANSVERSE MERCATOR GRID
ZONE 9

THE DECLINATION OF THE COMPASS NEEDLE, 1960

The declination of the compass needle at any place along a red line is the declination given on that red line. At other places the declination is between those given on the neighbouring red lines; thus at the place marked A, the declination is between 54 20'E and 54 30'E. The declination of the compass needle is decreasing 8 minutes annually.

Produced by the ARMY SURVEY ESTABLISHMENT, R.C.E. 1958-60
Aerial photography 1949.

Roads:
loose surface, all weather ..... less than 2 lanes
dry weather .....
cart track or winter road .....
trail or portage .....
Boundaries:
provincial, with monument .....
district .....
township .....
park, reserve, etc. .....
Power line; Telephone line .....
Horizontal control point, with elevation ..... △ 962
Astronomical monument ..... ●
Bench mark, with elevation ..... BM 4001
Spot elevation, precise, approximate ..... ×1142 ×1177.2
Sand or gravel pit .....

FLAT RIVER

YUKON TERRITORY / NORTHWEST TERRITORIES

Scale 1 : 250,000

Miles 5 0 5 10 15 20 Miles
Kilometres 5 0 5 10 15 20 25 30 Kilometres

Copies may be obtained from
The Map Distribution Office,
Dept. of Mines and Technical Surveys,
Ottawa.

inches 0 1 2
0 1 2 3 4 5 centimetres
YUKON GEOLOGICAL SURVEY
This reference scale bar has been added to the original image. It will scale at the same rate as the image, therefore it can be used as a reference for the original size.

Contour Interval 500 Feet
Elevations in Feet above Mean Sea Level
Transverse Mercator Projection
North American Datum 1927

House; Building .....
Post Office; School; Church .....
Radio Station .....
R.C.M.P. Detachment; Tower .....
Cliff or low relief .....
Esker; Pingo .....
Swamp or marsh .....
Intermittent lake, stream .....
Indefinite lake, stream .....
Rapids, large, small; Bridge .....
Icefield or Glacier .....
Dry river bed .....
Contours:
elevation .....
depression .....
Wooded area .....

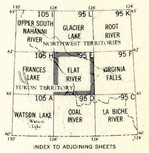

INDEX TO ADJOINING SHEETS

FLAT RIVER
95 E
EDITION 2

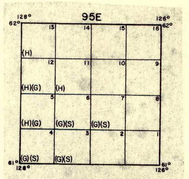

CLASS No.

1. 0-34 PPM
2. 35-69 PPM
3. 70-139 PPM
4. 140-279 PPM
5. 280-559 PPM
6. >560 PPM

Sampled stream

CYPRUS ANVIL MINING CORPORATION
ANMAC PROJECT
YUKON TERRITORY
REGIONAL GEOCHEMICAL SURVEY
COPPER RESULTS
N.T.S. 95E SURVEY BY: G.J. DRAWN BY: V.F. — DATE: DEC. 1980 — 018994