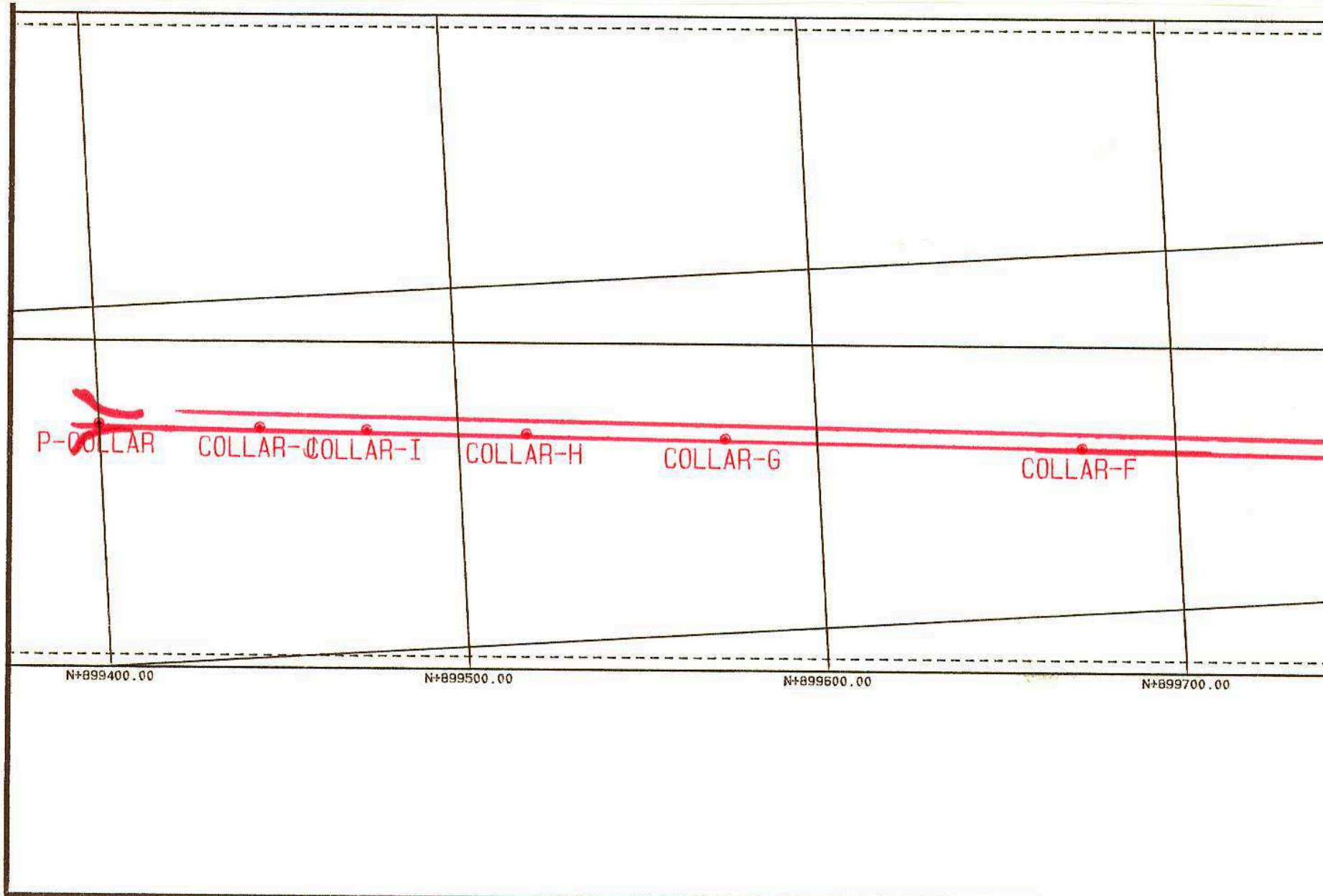
P-COLLAR
COLLAR-
COLLAR-I
COLLAR-H
COLLAR-G
COLLAR-F
N+899400.00
N+899500.00
N+899600.00
N+899700.00

QUICK-PLOT
GEMCOM Services Inc.

DATE = 05-12-90
TIME = 18: 15: 01

Curragh Resources Inc.
Faro Mine

DY DEPOSIT
SECTION ALONG

HORIZONTAL SCALE = 1 : 2000

VERTICAL SCALE = 1 : 2000

J. ZBEETNOFF

019182

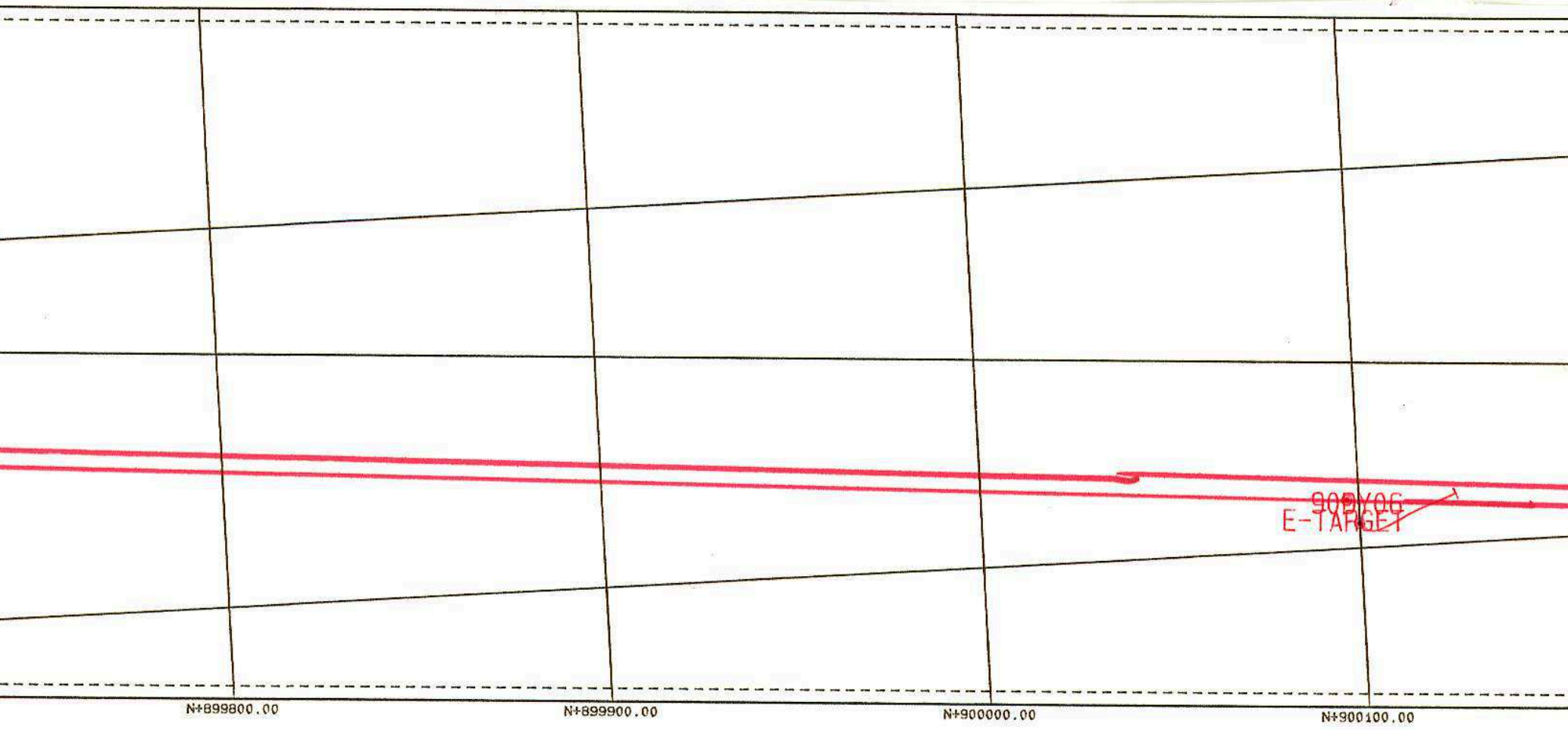
90DY06
E-TARGET
N+899800.00
N+899900.00
N+900000.00
N+900100.00

PROPOSED TRACE OF DY DECLINE

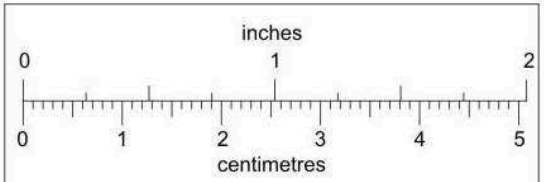
inches
0
1
2
0
1
2
3
4
5
centimetres

YUKON GEOLOGICAL SURVEY

This reference scale bar has been added to the original image. It will scale at the same rate as the image, therefore it can be used as a reference for the original size.

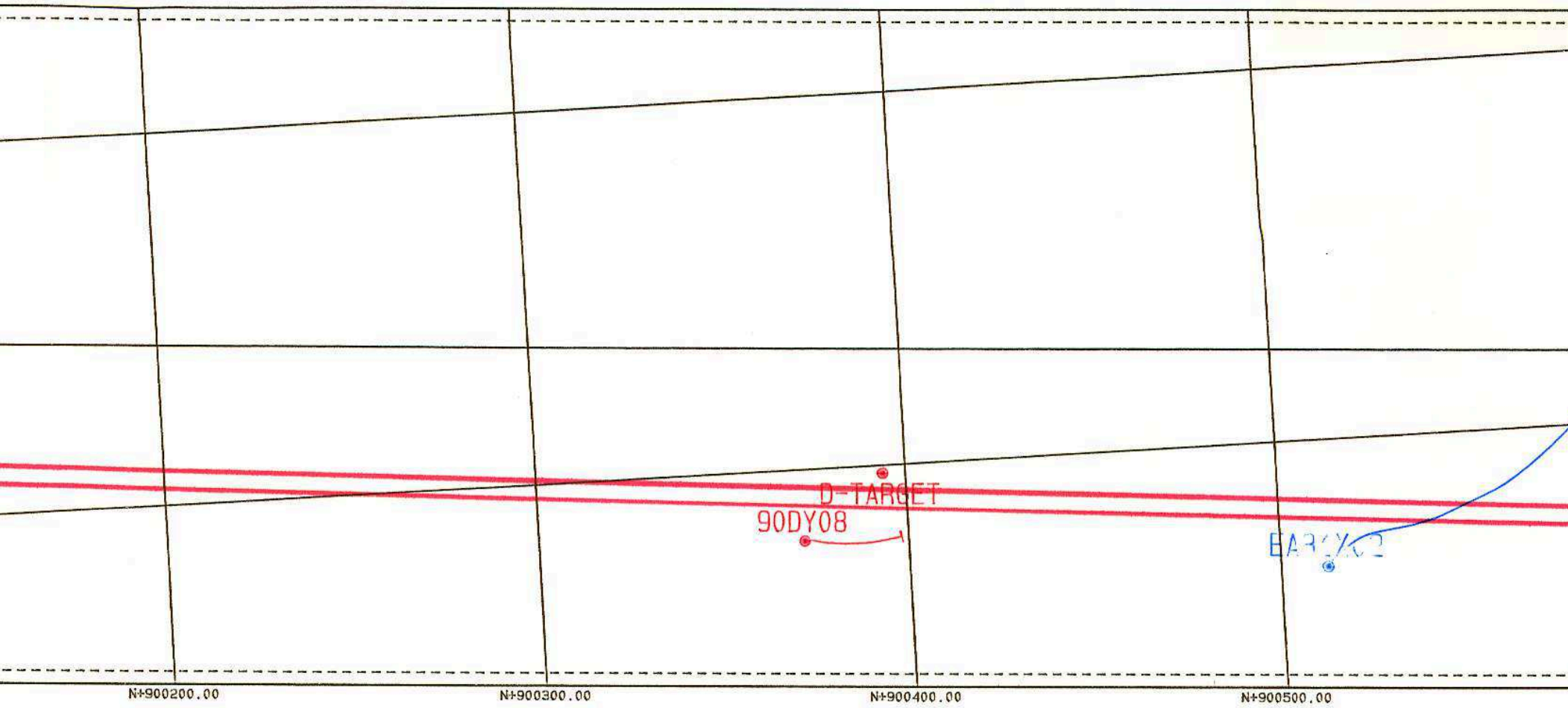
D-TARGET
90DY08
N+900200.00
N+900300.00
N+900400.00
N+900500.00

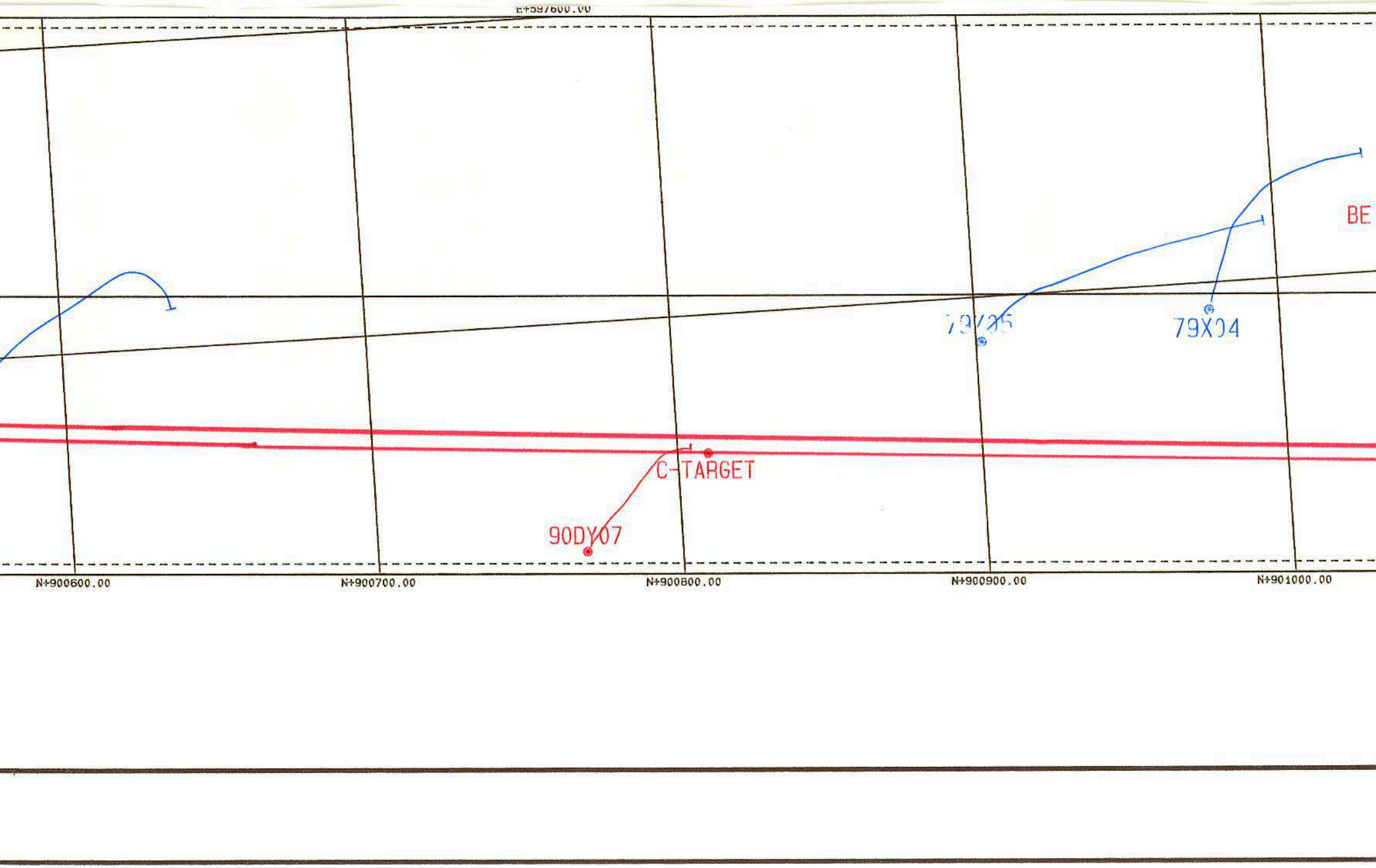
E+597600.00
BE
79X05
79X04
C-TARGET
90DY07
N+900600.00
N+900700.00
N+900800.00
N+900900.00
N+901000.00

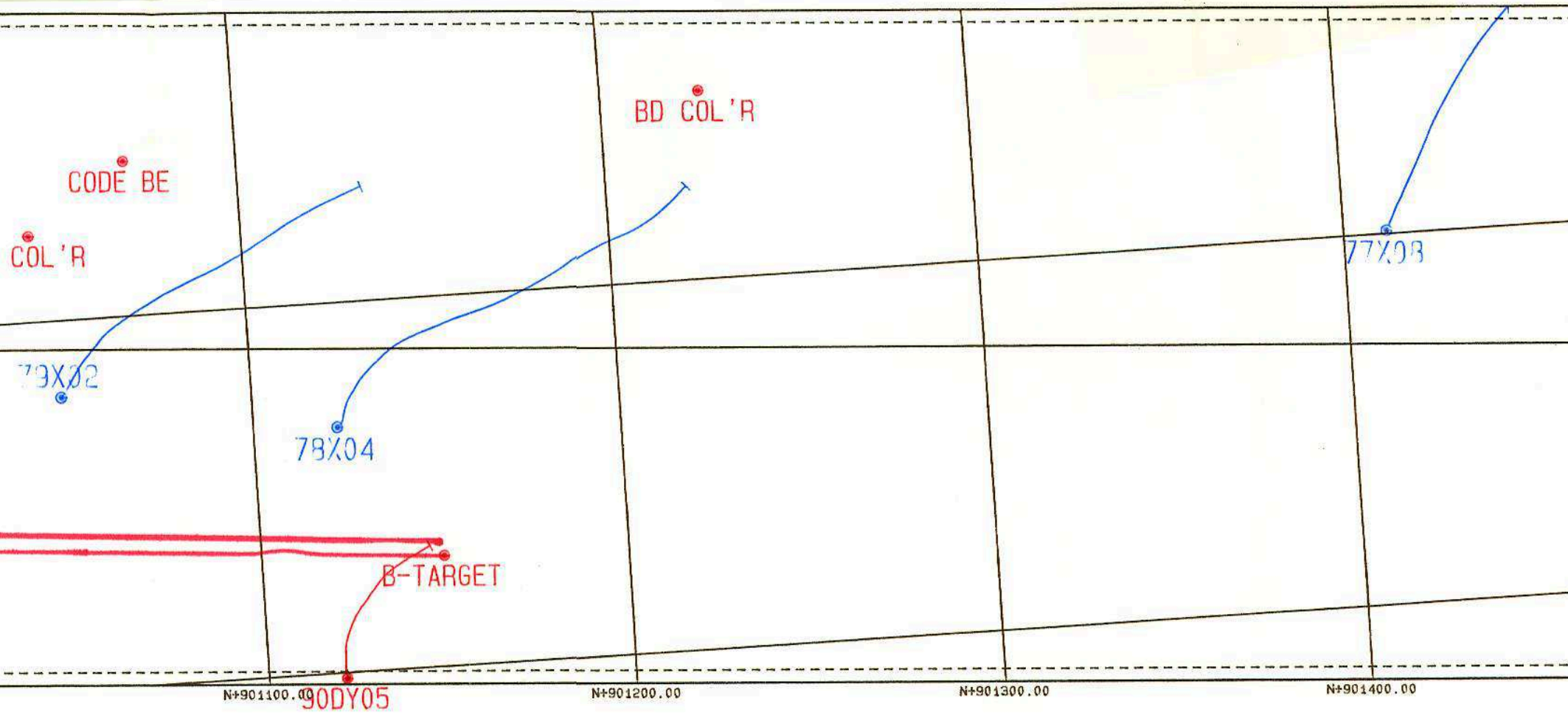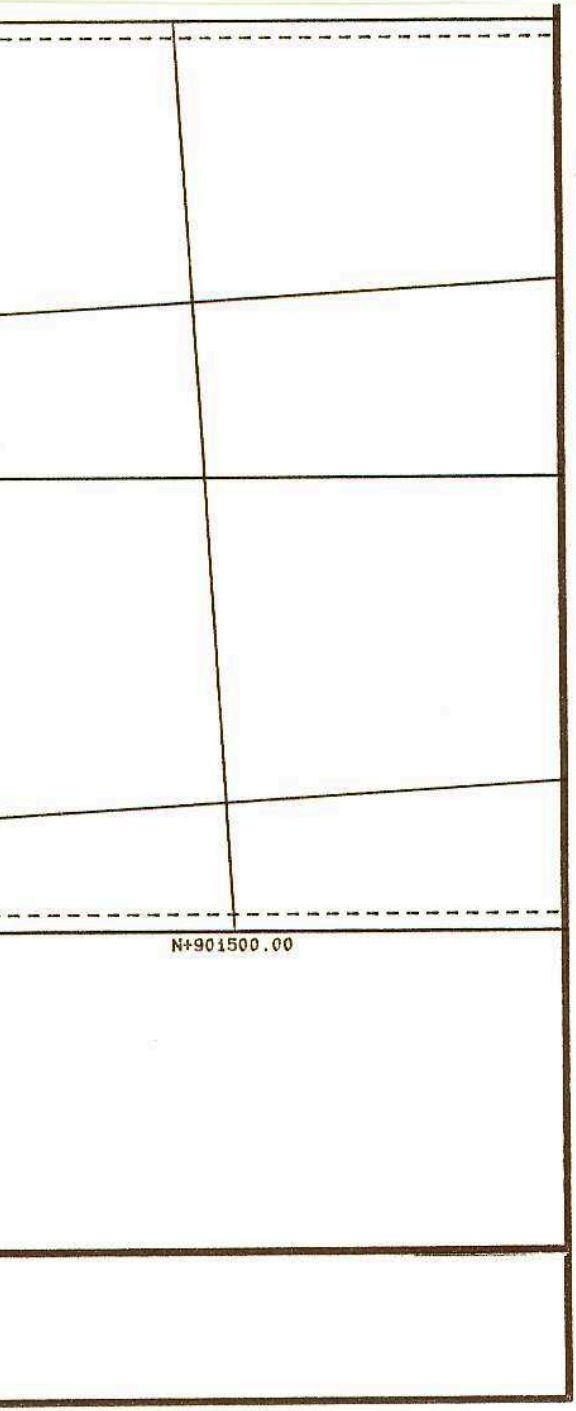
CODE BE
COL'R
BD COL'R
78X02
78X04
77X08
B-TARGET
90DY05
N+901100.00
N+901200.00
N+901300.00
N+901400.00