

WELL 90DY-01
DEPTH 120'
PICTURE No.
INCLINATION -48.25°
OBS. DIR.
COR. DIR.
TOOL FACE
RUN BY
DATE
CHECKED BY



90' compass failed

NL SPERRY-SUN

019437

AIR BUDISLK

WELL 90DY-01
 DEPTH 120'
 PICTURE No. 1
 INCLINATION -48.25°
 OBS. DIR. E45
 COR. DIR. 207°
 TOOL FACE
 RUN BY
 DATE
 CHECKED BY

90° compass failed
 NL SPERRY-SUN

019437

AIR BUDBLCK

WELL 90DY 03
 DEPTH 177
 PICTURE No.
 INCLINATION -88.75
 OBS. DIR. E45
 COR. DIR. 207°
 TOOL FACE
 RUN BY
 DATE
 CHECKED BY

NL SPERRY-SUN

WELL 90DY05
 DEPTH 213'
 PICTURE No.
 INCLINATION
 OBS. DIR.
 COR. DIR.
 TOOL FACE
 RUN BY J. 26/1/90
 DATE Nov 6/90
 CHECKED BY

SPERRY-SUN

WELL 90DY 05
 DEPTH 1162 354.18m
 PICTURE No. 3.3
 INCLINATION 3.3
 OBS. DIR. W86N
 COR. DIR. 305°
 TOOL FACE
 RUN BY J. 26/1/90
 DATE Oct 28/90
 CHECKED BY

SPERRY-SUN

WELL 90-DY-08
 DEPTH 2078 (633.4)
 PICTURE No.
 INCLINATION 7.5 (-82.5)
 OBS. DIR. W42N
 COR. DIR. 349Az
 TOOL FACE
 RUN BY M. M'Lean
 DATE 12/9/90
 CHECKED BY

SPERRY-SUN

WELL 90-DY-08
 DEPTH 1929 (590.7)
 PICTURE No. 7.25 (-82.75)
 INCLINATION 7.25
 OBS. DIR. W52N
 COR. DIR. 339° Az
 TOOL FACE
 RUN BY M. M'Lean
 DATE 12/9/90
 CHECKED BY

SPERRY-SUN

WELL 90-DY-09
 DEPTH 2115'
 PICTURE No. 3.55
 INCLINATION 3.55
 OBS. DIR.
 COR. DIR.
 TOOL FACE
 RUN BY P. LEDWIDGE
 DATE
 CHECKED BY

104

SPERRY-SUN

WELL 90DY-09
 DEPTH 1492'
 PICTURE No. 3.5
 INCLINATION 3.5
 OBS. DIR. W86S
 COR. DIR.
 TOOL FACE
 RUN BY
 DATE
 CHECKED BY

SPERRY-SUN

WELL DY 09
 DEPTH 1636 (497m)
 PICTURE No. 7.5 (-82.5)
 INCLINATION 7.5
 OBS. DIR. W89N
 COR. DIR. (302)
 TOOL FACE
 RUN BY SB
 DATE Dec 13
 CHECKED BY

SPERRY-SUN

WELL 90DY09
 DEPTH 200' 61m
 PICTURE No. 3
 INCLINATION 1.25 (-88.75)
 OBS. DIR. W47S
 COR. DIR. 258Az
 TOOL FACE
 RUN BY
 DATE
 CHECKED BY

SPERRY-SUN

WELL 90DY 09
 DEPTH 600 FT 183m
 PICTURE No. 3
 INCLINATION 5.9 (-84.1)
 OBS. DIR. W65S
 COR. DIR. (276 Az)
 TOOL FACE
 RUN BY
 DATE
 CHECKED BY



SPERRY-SUN

WELL 90DY09
 DEPTH 1006' 307m
 PICTURE No. 1
 INCLINATION 5.1 (-84.9)
 OBS. DIR. W65S
 COR. DIR. 275
 TOOL FACE
 RUN BY WR
 DATE
 CHECKED BY

SPERRY-SUN



WELL 90 DY-10 (42.8m)
 DEPTH 140'
 PICTURE No.
 INCLINATION -89.0
 OBS. DIR. W47S
 COR. DIR. 258
 TOOL FACE
 RUN BY
 DATE
 CHECKED BY

SPERRY-SUN



WELL Hole DY-12 (68.9m)
 DEPTH 226
 PICTURE No. -88.6
 INCLINATION
 OBS. DIR. E 40S
 COR. DIR. (171)
 TOOL FACE
 RUN BY
 DATE
 CHECKED BY JZ

SPERRY-SUN


WELL 90 DY 13
 DEPTH 306' (93.3m)
 PICTURE No.
 INCLINATION (-89)
 OBS. DIR. E 37N
 COR. DIR. (068)
 TOOL FACE
 RUN BY JA
 DATE DEC 12, 90
 CHECKED BY

SPERRY-SUN

WELL 90-DY-14
 DEPTH 150'
 PICTURE No.
 INCLINATION 0.75 - 89.25°
 OBS. DIR. W 52 N
 COR. DIR. 339° Az
 TOOL FACE
 RUN BY P. LEDWIDGE
 DATE
 CHECKED BY



SPERRY-SUN




WELL 90-DY-14
 DEPTH 150'
 PICTURE No.
 INCLINATION 2.4
 OBS. DIR.
 COR. DIR.
 TOOL FACE
 RUN BY P. LEDWIDGE
 DATE
 CHECKED BY

10L



SPERRY-SUN

WELL 90-DY-14
 DEPTH 300'
 PICTURE No.
 INCLINATION 11.0
 OBS. DIR.
 COR. DIR.
 TOOL FACE
 RUN BY P. LEDWIDGE
 DATE
 CHECKED BY


10L

SPERRY-SUN

WELL 90-DY-14
 DEPTH 410'
 PICTURE No.
 INCLINATION 1.6 - 88.4
 OBS. DIR. W 70 N
 COR. DIR. 321° Az
 TOOL FACE
 RUN BY P. LEDWIDGE
 DATE
 CHECKED BY

SPERRY-SUN




WELL 90-DY-14
 DEPTH 410'
 PICTURE No.
 INCLINATION 11.0
 OBS. DIR.
 COR. DIR.
 TOOL FACE
 RUN BY P. LEDWIDGE
 DATE
 CHECKED BY

10L

SPERRY-SUN

