115 P

1:250,000

CANADA

EDITION 3

115 P

more detailed geochem? need photo study then soil grid samples

Refer to this map as:	115 P EDITION 3 ASE SERIES A 502

16 - Nunne - Metals

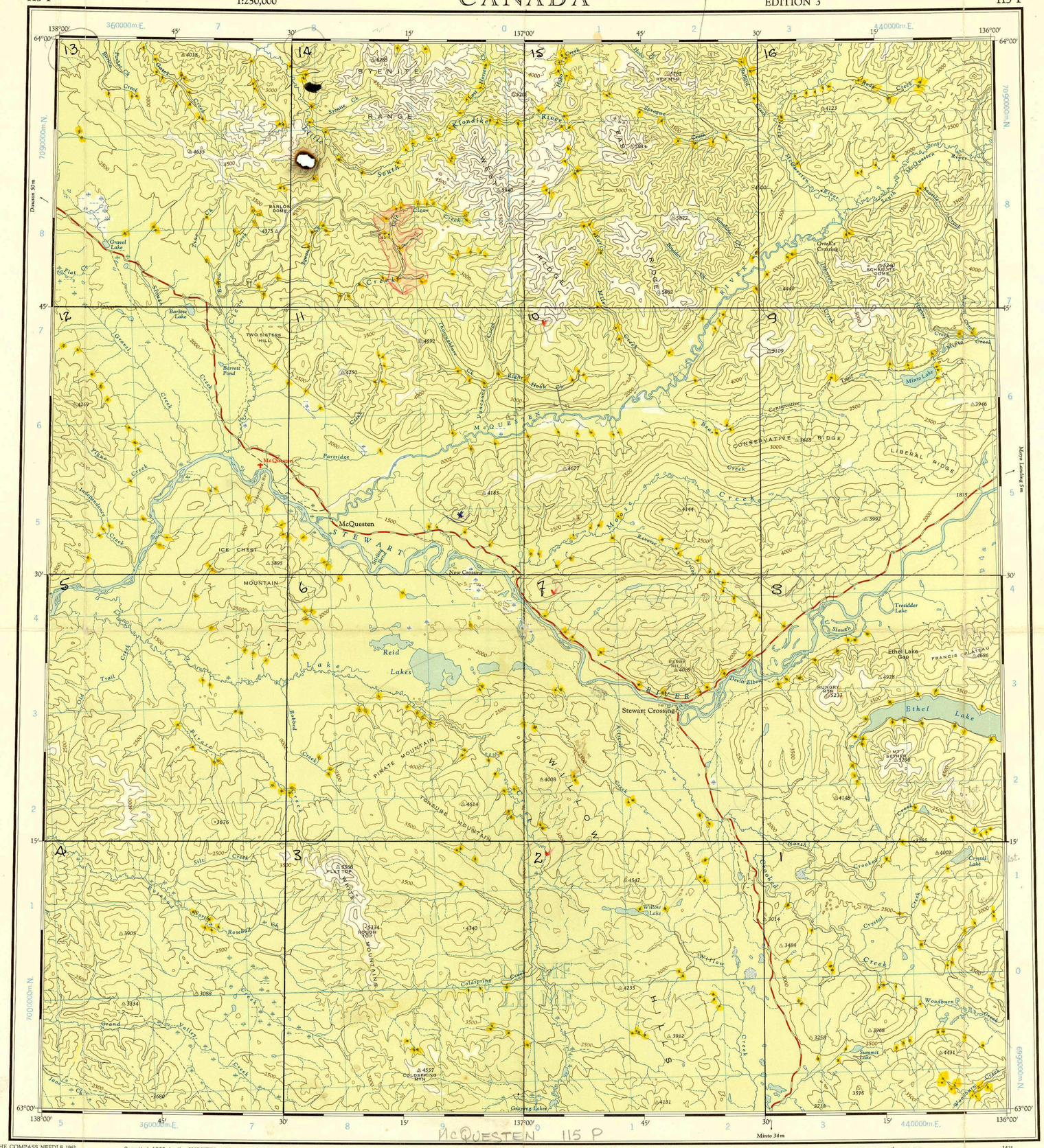

McQUESTEN 115 P

GRID ZONE DESIGNATION	100,000 M. SQUARE IDENTIFICATION
8V	LF MF / LE ME

TO GIVE A REFERENCE TO NEAREST 1000 METRES

EXAMPLE:	CABIN
SQUARE: Read letters of 100,000 m. square	LF
EASTING: Read number on grid line immediately to left of point	8
Estimate tenths of a square from this line eastward to point.	7
	87
NORTHING: Read number on grid line immediately below point	7
Estimate tenths of a square from this line northward to point.	9
	79
MILITARY GRID REFERENCE (to nearest 1,000 metres)	LF 8779

If reporting beyond 18° in any direction, prefix Grid Zone Designation as: 8VLF8779

TEN THOUSAND METRE
UNIVERSAL TRANSVERSE MERCATOR GRID
ZONE 8

40 creeks to be sampled
2 men @ 8 samples per hr per man = 69 hrs
8 working hours / day
= 9 days

THE DECLINATION OF THE COMPASS NEEDLE 1962
DÉCLINAISON MAGNÉTIQUE EN 1962

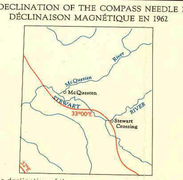

The declination of the compass needle is decreasing 3.9 minutes annually.
La déclinaison magnétique décroît de 3.9 minutes annuellement

Compiled, 1960, by the SURVEYS AND MAPPING BRANCH, DEPARTMENT OF MINES AND TECHNICAL SURVEYS, from large scale maps. Printed 1963.

Copies may be obtained from the Map Distribution Office, Department of Mines and Technical Surveys, Ottawa.

Road / Route				
hard surface, all weather	pavée, toute saison	more than 2 lanes / plus de 2 voies	2 lanes / 2 voies	less than 2 lanes / moins de 2 voies
loose surface, all weather	de gravier, toute saison	2 lanes or more / 2 voies ou plus	2 lanes less than 2 lanes / moins de 2 voies	dry weather / période sèche
wagon, cart track	chemin de terre	trail or portage	sentier ou portage	
Railway, normal gauge	Chemin de fer, écartement normal	station / gare; multiple track / voies multiples; main line / ligne principale; single track / voie unique; (abandoned) / (abandonné)		
Depression contours	Courbes de cuvette			
Spot elevation, in feet	Repère de nivellement en pieds			2550•
Power transmission line	Ligne de transport d'énergie			

McQUESTEN

YUKON TERRITORY

Scale 1:250,000 Échelle

Miles 5 0 5 10 15 Milles
Kilometres 5 0 5 10 15 20 Kilomètres

Transverse Mercator Projection
North American Datum 1927
Contour Interval 500 feet
Elevations in feet above Mean Sea Level

Projection Transverse de Mercator
Réseau géodésique nord-américain unifié (1927)
Équidistance des courbes: 500 pieds
Élévations en pieds au-dessus du niveau moyen de la mer

Rédigée en 1960, par la DIRECTION DES LEVÉS ET DE LA CARTOGRAPHIE, MINISTÈRE DES MINES ET DES RELEVÉS TECHNIQUES, d'après les cartes à large échelle. Imprimée en 1963.

Ces cartes sont en vente au Bureau de distribution des cartes, ministère des Mines et des Relevés techniques Ottawa.

Town	Ville	Stream intermittent or dry	Cours d'eau intermittent ou à sec
Village or Settlement	Village ou hameau	Intermittent lake	Lac Intermittent
Post office	Bureau de poste	Rapids; falls	Rapides; chutes
Church	Église	Marsh or swamp	Marais ou marécage
School	École	Lighthouse	Phare
Boundary monument	Borne frontière	Airport	Aéroport
Horizontal control point	Point géodésique	Seaplane base	Base d'hydravions

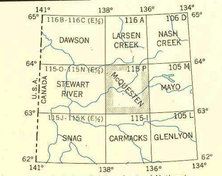

Index to adjoining sheets of National Topographic System
Tableau d'assemblage du Système de Référence Cartographique National

inches 0 1 2
centimetres 0 1 2 3 4 5

YUKON GEOLOGICAL SURVEY

This reference scale bar has been added to the original image. It will scale at the same rate as the image, therefore it can be used as a reference for the original size.

Regional geochem

McQUESTEN
115 P
EDITION 3 ASE

019462