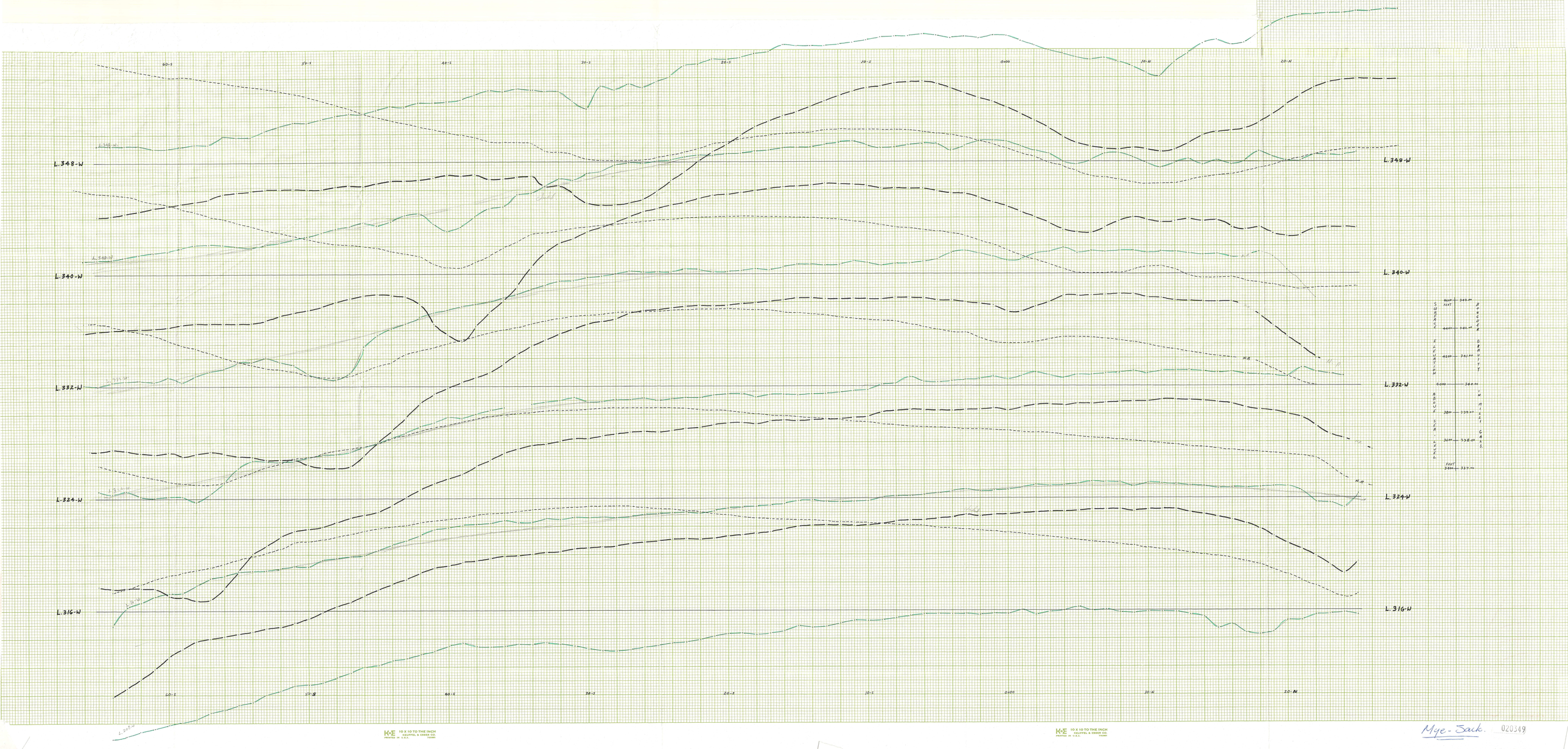

Mye-Sack. 020349

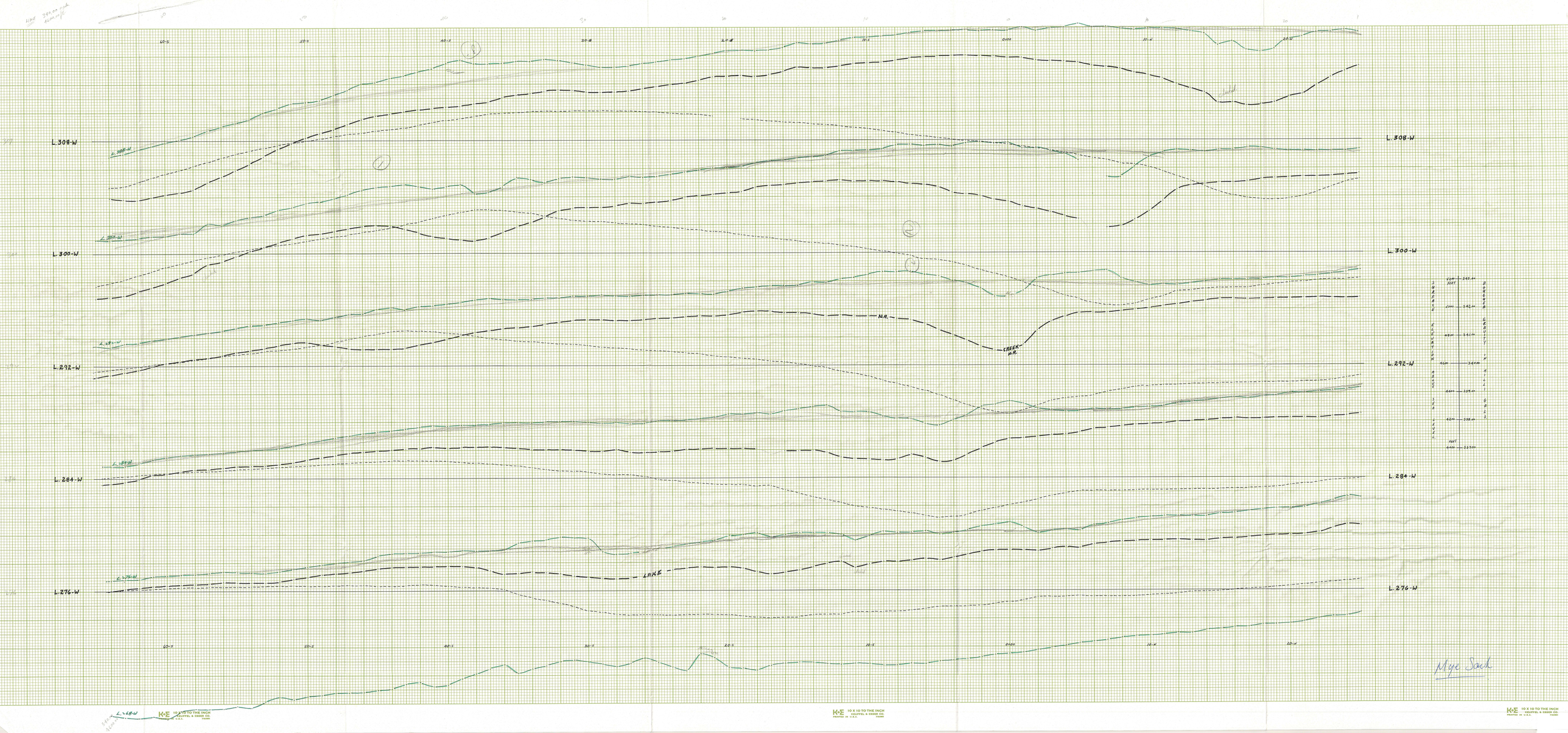

L.308-W
L.300-W
L.292-W
L.284-W
L.276-W
L.268-W
M.R.
CREEK M.R.
LAKE
SURFACE ELEVATION ABOVE SEA LEVEL
BOUGUER GRAVITY IN MILLIGALS
Mye Sack

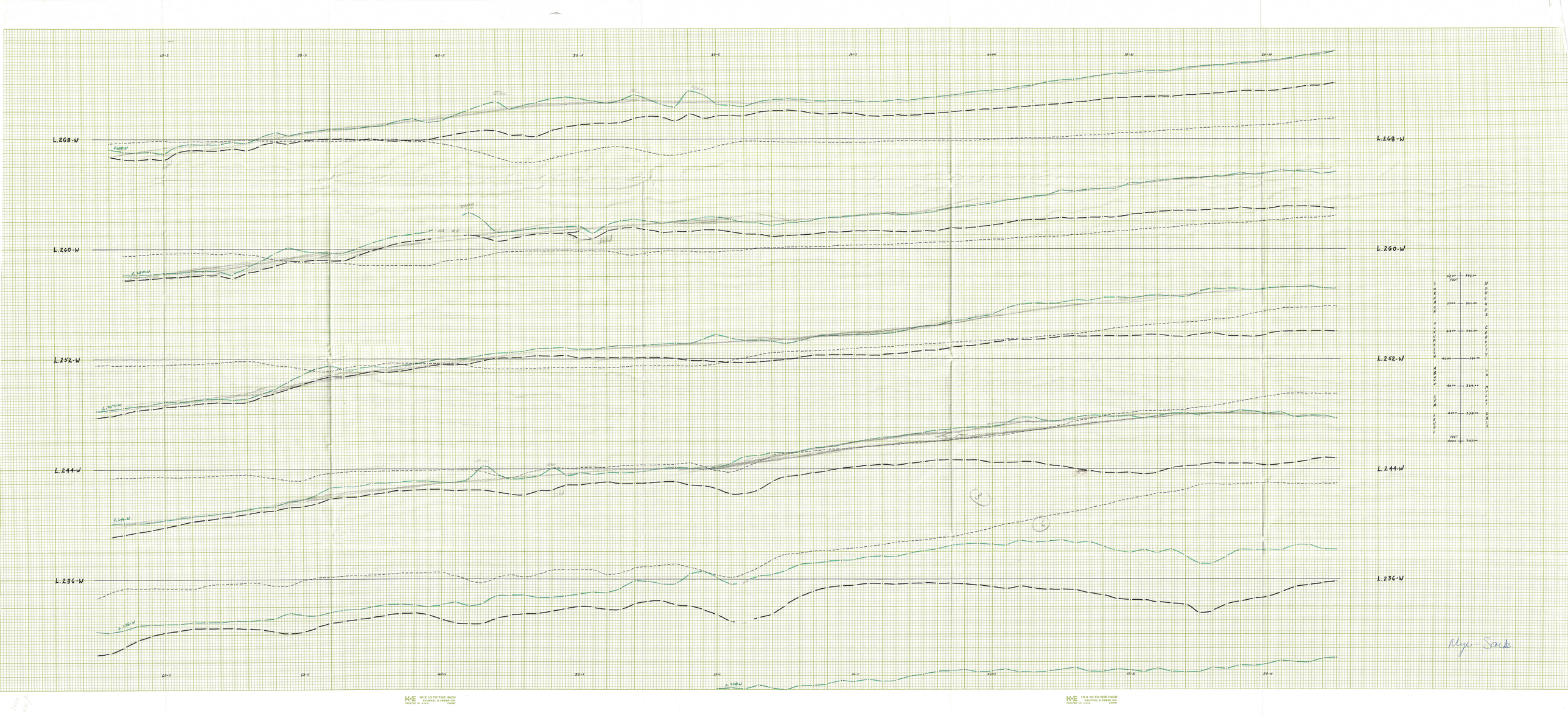

L.268-W
L.260-W
L.252-W
L.244-W
L.236-W
60-S
50-S
40-S
30-S
20-S
10-S
0+00
10-N
20-N
SURFACE ELEVATION ABOVE SEA LEVEL
BOUCHER CRAVITY IN MILLI GALS
5200 FEET 343.00
5000 342.00
4800 341.00
4600 340.00
4400 339.00
4200 338.00
FEET 4000 337.00
Myr - Sack

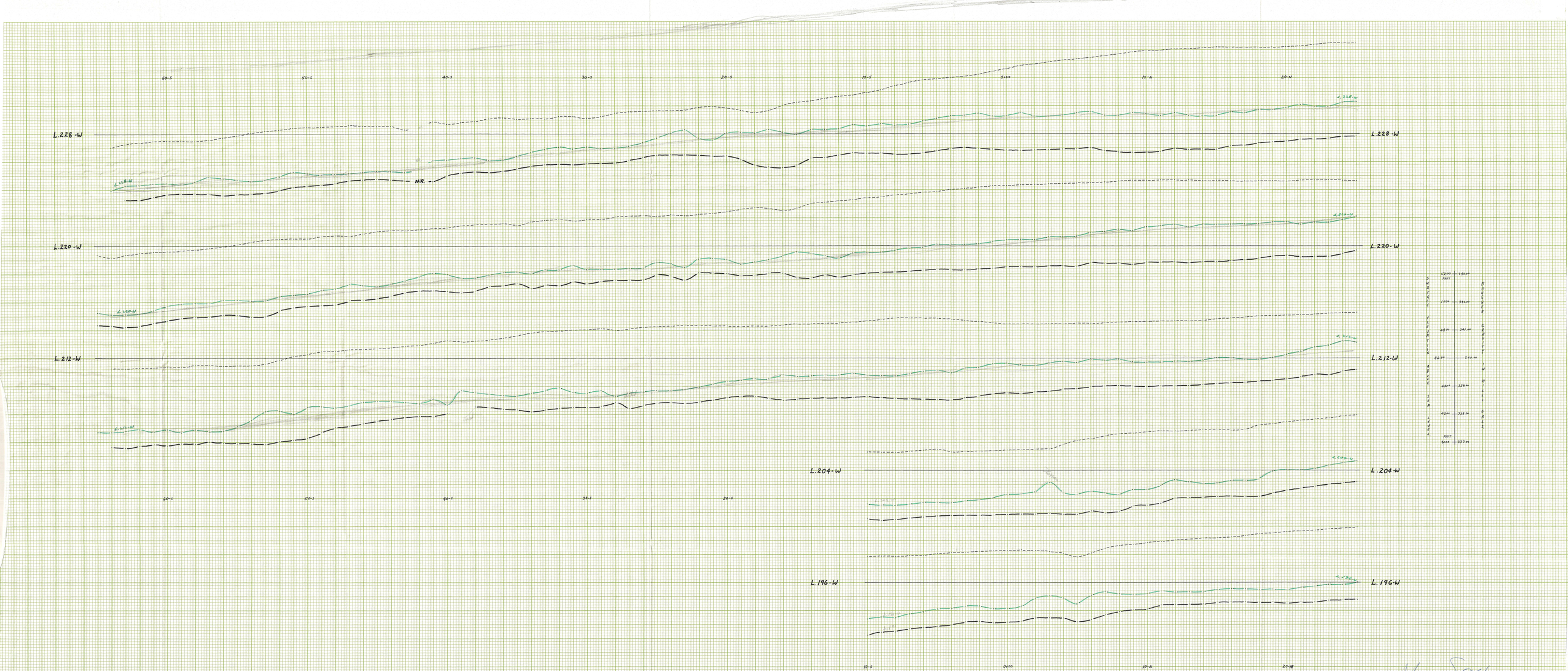
60-S
50-S
40-S
30-S
20-S
10-S
0+00
10-N
20-N
L.228-W
L.220-W
L.212-W
L.204-W
L.196-W
N.R.
SURFACE ELEVATION ABOVE MEAN SEA LEVEL
FEET
BOREHOLE GRAVITY IN MILLIGALS

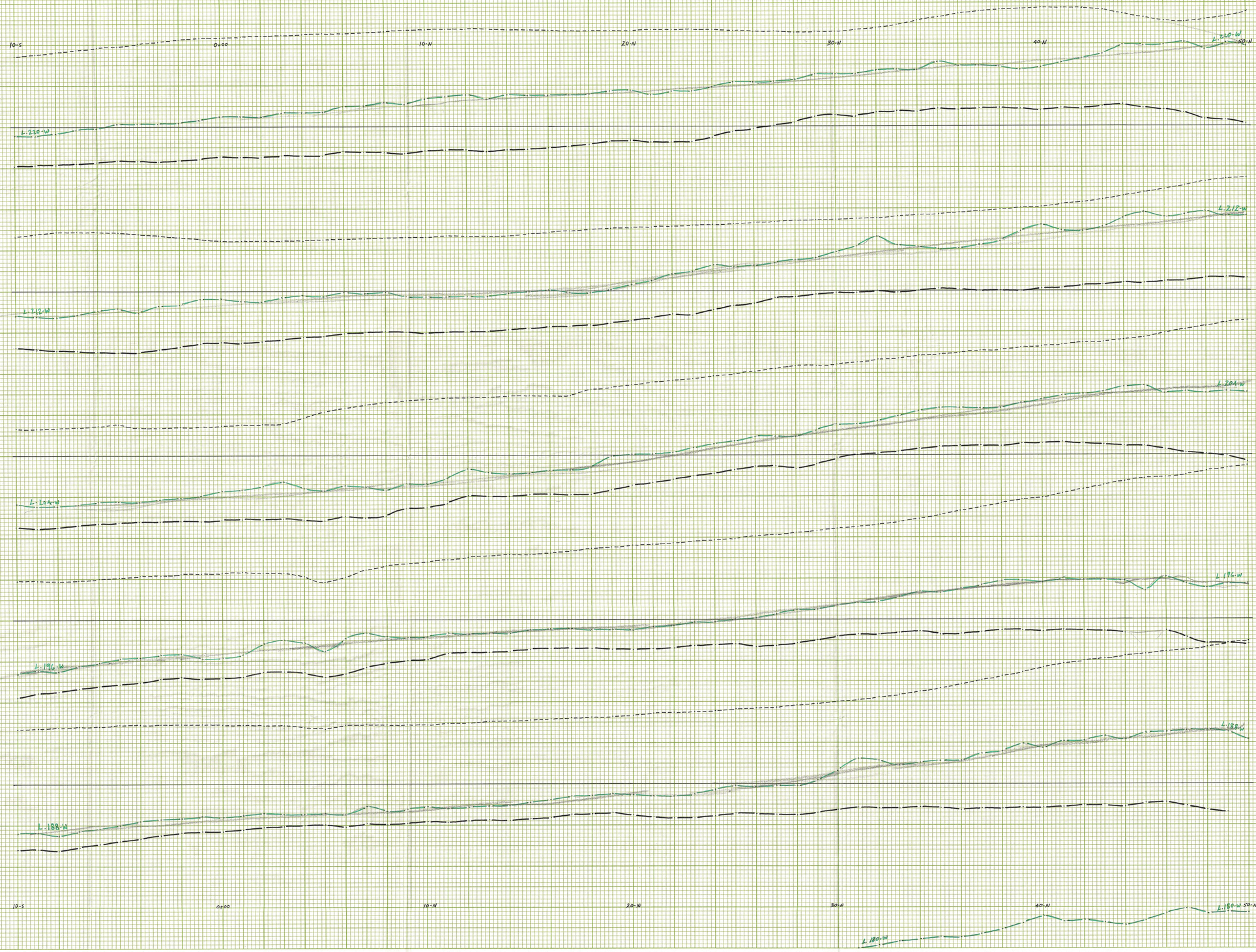

K&E 10 X 10 TO THE INCH
KEUFFEL & ESSER CO.
PRINTED IN U.S.A.
750965

Mye-Sack.

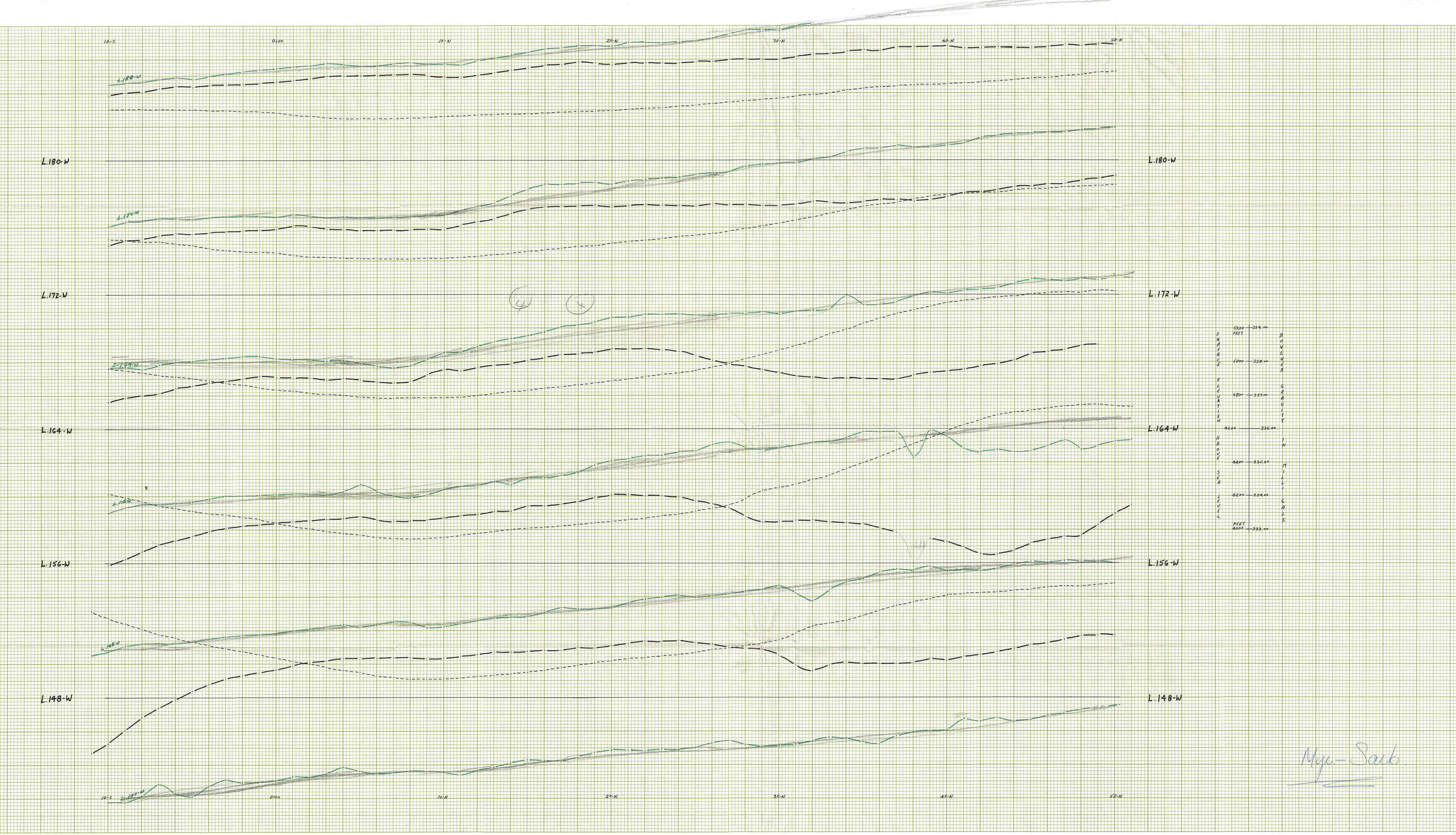

K+E 10 X 10 TO THE INCH KEUFFEL & ESSER CO. PRINTED IN U.S.A. 750061

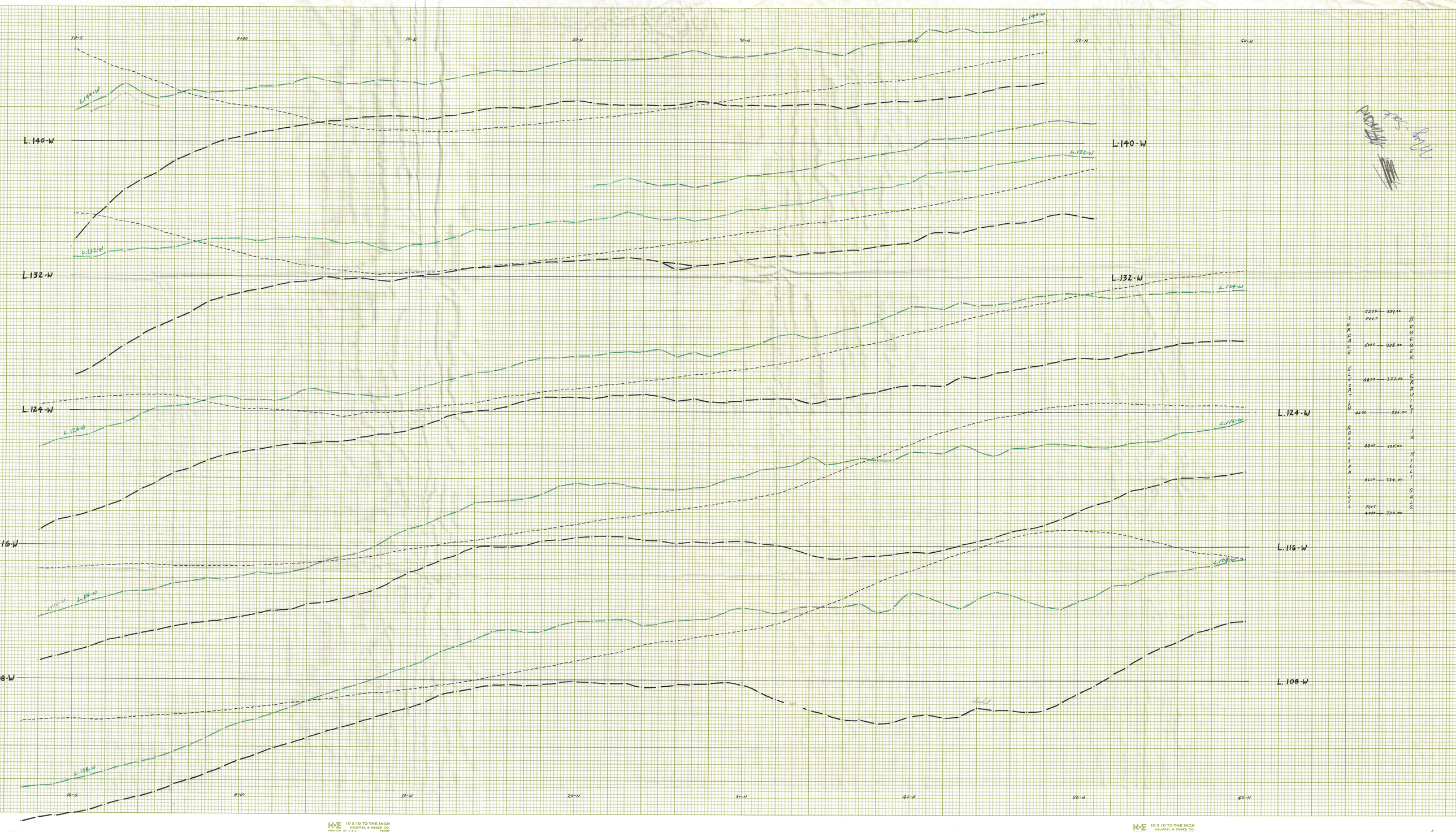

10-S
0+00
10-N
20-N
30-N
40-N
50-N
60-N
L.140-W
L.132-W
L.124-W
L.116-W
L.108-W
SURFACE ELEVATION ABOVE SEA LEVEL
5200 FEET 339.00
5000 338.00
4800 337.00
4600 336.00
4400 335.00
4200 334.00
4000 333.00
BOUGUER GRAVITY IN MILLI GALS.

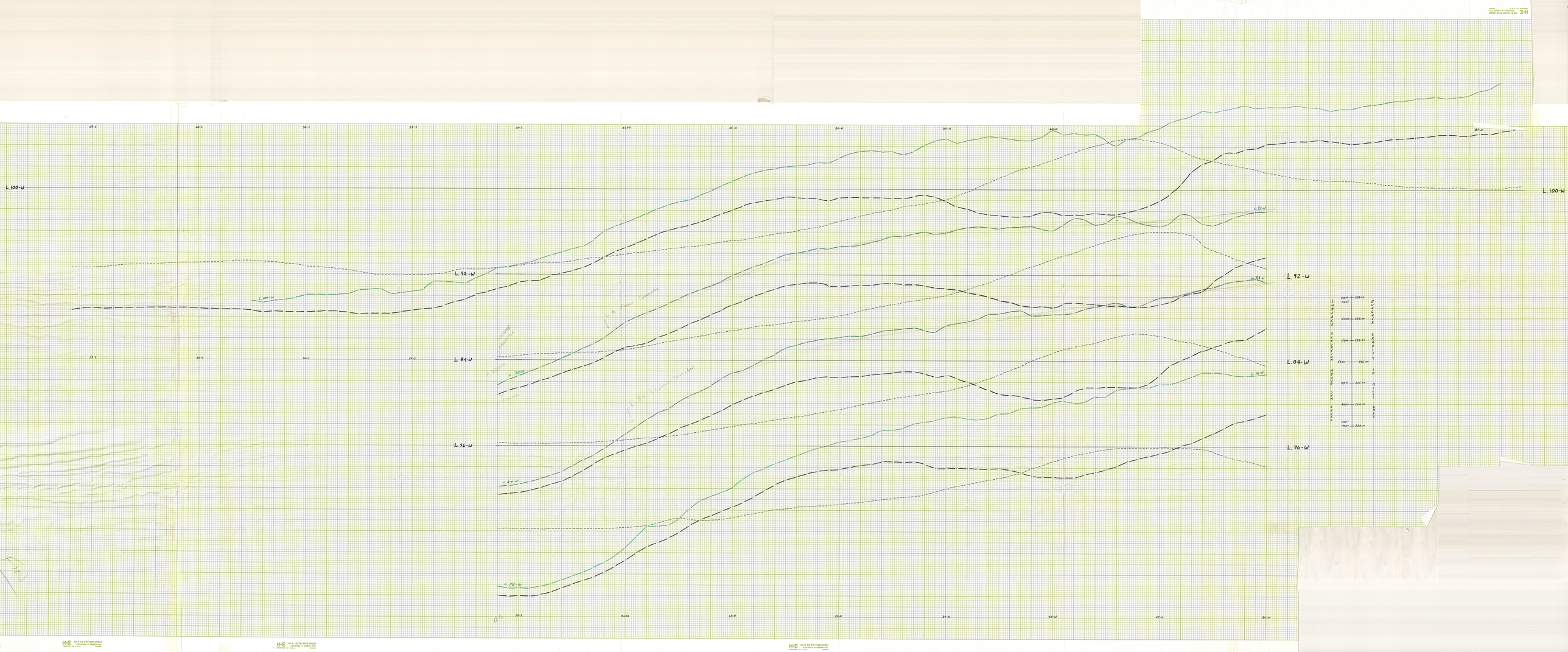
L.100-W
L.92-W
L.84-W
L.76-W
SURFACE ELEVATION ABOVE SEA LEVEL IN FEET
BOUGUER GRAVITY IN MILLIGALS
5600 339.4m FEET
5400 338.4m
5200 337.4m
5000 336.4m
4800 335.4m
4600 334.4m
4400 333.4m
FEET

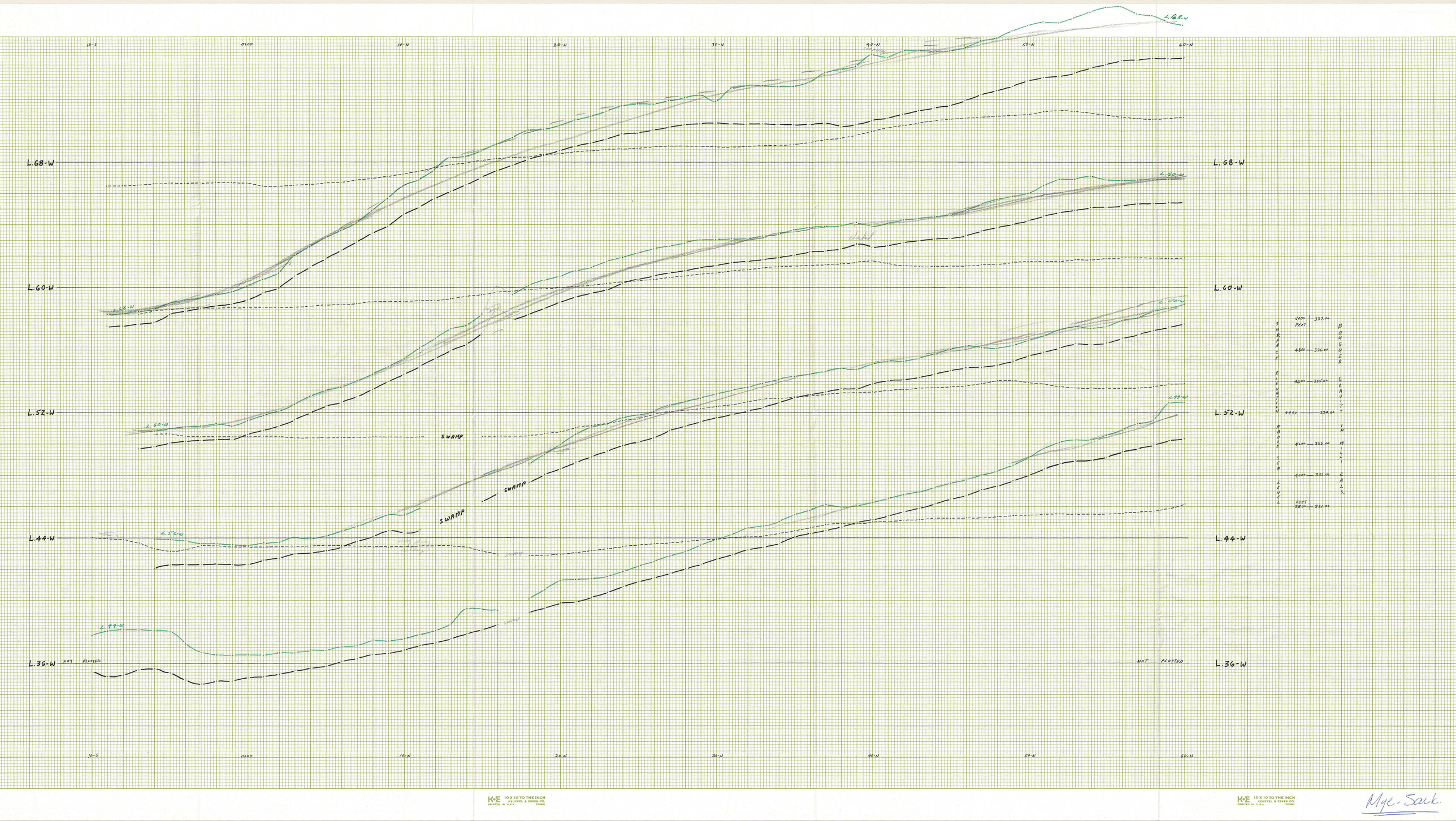

10-S
0+00
10-N
20-N
30-N
40-N
50-N
60-N
L.68-W
L.60-W
L.52-W
L.44-W
L.36-W
NOT PLOTTED
SWAMP
SURFACE ELEVATION ABOVE SEA LEVEL
BOUGUER GRAVITY IN MILLI GALS.
5000 FEET 337.00
4800 336.00
4600 335.00
4400 334.00
4200 333.00
4000 332.00
FEET 3800 331.00

Mye-Sack.

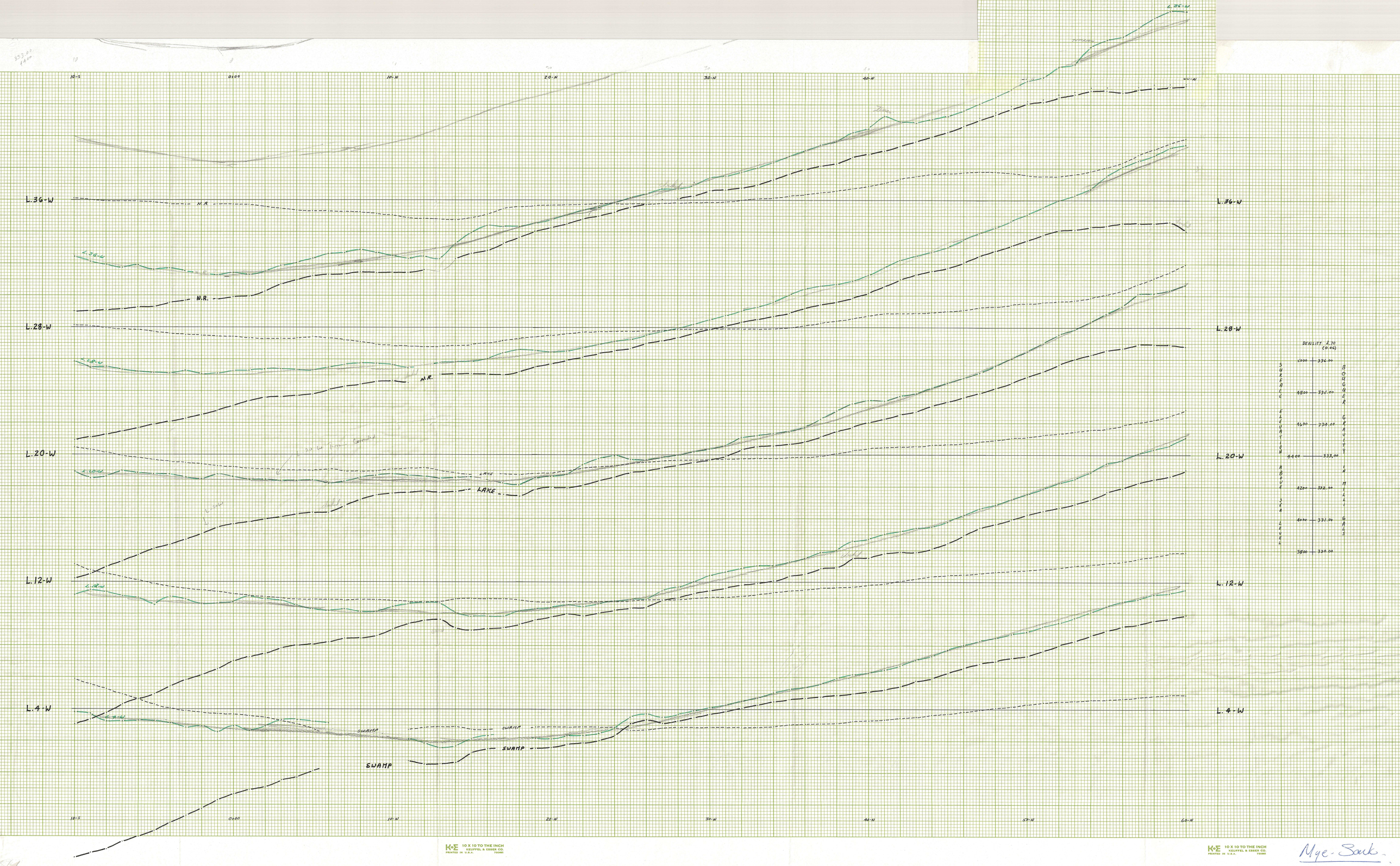

L.36-W
L.28-W
L.20-W
L.12-W
L.4-W
N.R.
LAKE
SWAMP
10-S
0+00
10-N
20-N
30-N
40-N
50-N
60-N
DENSITY 2.70 (0.06)
SURFACE ELEVATION ABOVE SEA LEVEL
BOUGUER GRAVITY IN MILLIGALS
5000 336.00
4800 335.00
4600 334.00
4400 333.00
4200 332.00
4000 331.00
3800 330.00

Mye-Sark.