

35°

020552

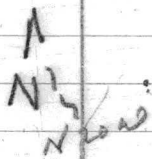
*"Rite in the Rain"*

WEATHERPROOF  
**LEVEL BOOK**

FILLER No. 311

**ALASKA PROJECT**  
**BARRIE WATSON**  
**1967**


Area 4



Carbonaceous  
shales

30°

Chico St.  
1" wide



2

- |   |                           |
|---|---------------------------|
| 3 | 2 burner Coleman Stoves   |
| 2 | 2 Triantle " lamp         |
| 2 | 1 " " "                   |
| 2 | pots                      |
| 1 | 2 qt coffee perck         |
| 2 | mugs, plates              |
| 1 | thermos                   |
| 1 | mixing bowl.              |
| 1 | Small Kettle.             |
| 1 | egg lifter                |
| 4 | Sets knives Forks Spoons. |
| 1 | Wash basin                |
| 3 | pails                     |
| 2 | Wash pans. plastic        |
| 1 | gold pan                  |
| 8 | Diner plates              |
| 8 | Cups + Saucers            |
| 8 | desert bowls.             |
| 8 | sets forks knives Spoons  |
| 2 | large ladders             |
| 1 | Trench Knife              |
| 1 | Bread Knife               |
| 3 | mixing bowls              |
| 1 | set of 3 cooking pots.    |

- 1 10' x 12' tent  
 1 9 x 7 tent.  
 2 Curblond Generators.  
 2 oil burners, <sup>one large</sup> <sup>one small</sup>  
 2 air tight heaters.  
 1 large tarp (20 x 20)  
 1 gas pump  
 2 Gallland Generators  
 3250 Watts.  
 1 Battery charger  
 2 12 Volt batteries  
 1 Deep Freeze  
 1 Broiler - Bake - toaster (elec)  
 1 Toaster " "  
 1 3 burner Coleman  
 1 electric Fryer  
 1 " Grill  
 1 Kettle, 5 qt.  
 1 3 qt coffee perk  
 4 Boat mattresses  
 2 Regular Foam Mattresses  
 1 large Garbage can.  
 1 Boat & 2 motors GALE 15 + 5 hp

June 1 1967  
LINE 1 N5°E

T38 B10

- 160' gnst cont dioritic quartzite east  
1+30 DYKE DIABASE 340° VERTICAL DIP  
300' med gn to fin diorite cut 1"  
st Syn. porph dk pk. diagen  
charco.
- 375 gnst. small amt chalc. + pyrite  
750-76'E gnst. cut by Syenite N°1  
975-25E Syenite N°2  
1300- BASE OF CLIFF SYENITE + GNST  
N°3 DYKE 85° BASIC
155.  
1600 Syenite cut by g/3 veins gnst 50' W,  
cut by Syenite copper  
1700 copper in gnst syenite + g/3  
gully base of slope  
1750 copper float. Syenite cut g/3 stinger  
1800 gnst diagen pfl. g/3 stingers  
1850 coarse massive magnetite bearing  
1875 SAME gn stone  
1800-160 W green stone with chalc.  
fine syenite stingers  
1900 Summit of Ridge

- No. 11 Contact 305° Synite on South  
 1920 massive synite disseminated chalc. o.  
 19+75 gm stone  
 2100<sup>12</sup> Very fine grained diorite or gabbro diorite  
 or monzonite - pink colour  
 > 5% mafics  
 2250 hornblende coarse grained diorite  
 magnetic similar texture 1850  
 more felsic - synite streaks  
 2250 Some disseminated chalc. in gabbro diorite  
 - gm stone.  
 2400 S of 1 coarse grained diorite  
 2400 100 E diorite disseminated chalc. o.  
 perite on fractures.  
 2900 Turned west back to original  
 2970 diorite finer grained  
 3500 coarse massive gm stone  
 Beach 3600 Diorite  
 EAST. mainly gm stone grading to  
 pyroxenite or similar to  
 18 or 19 on line.

LINE 2 185° S

- 0+00 gm stone or massive pyroxite  
375 gm stone  
600 diorite porph or gm stone (gabbro)  
stronger pyrite  
and beach stuff  
850 diorite or gabbro  
75'E copper along pyrite vein  
900 diorite - gm stone  
1150 Dyke 160°  
1225 gabbro  
1300 Ridge top same  
1350 ~~Diorite~~ south cliff  
cut by pyrite stringers  
Some copper float in  
1450 Fine gm diorite porph  
closely resembles pyroxite left.  
1500 topog high - gm stone  
1530 out crop from last station  
1740 No. 5 Spent - 1" stringer with  
chalc.  
1900 gm stone - Ridge 50' ahead  
2000 " minor chalc  
2100 ~~+~~

2175 No. 6 Syenite →  
 2400 south end of swamp pond  
 +60 Syenite or - cut by qtz stringer  
 2600 " slightly porph  
 2700 No. 7 qtz stringer in Syenite  
 2860 No. 8 Syenite  
 100' west gabbro.  
 3000 25' west gabbro syenite stringer  
 60' west gabbro 9  
 3250 coarse grained gran st or  
 gabbro - cut by West  
 syenite vein NS  
 dip steep East  
 3400 gran stone or gabbro.  
 3500 gabbro,  
 3560 adit & opening  
 36-37 Water front  
 Syenite hier 80° cut gran st.

8 arrived Ketchikan -

9 <sup>to</sup> arrived camp 11:30 AM - landed boat

10 checked No 1 adit + for marker 21

11 Snowed -

12 checked for faults east of camp.

13 ordered equip - prospected shoreline  
Beast. a/c in today.

14 went to Stone rock bay +  
delivered equip. Visited Vefa

15 made prospecting traverse west +  
South -

16 a/c today with supplies - made  
traverse west to basin and searched  
for B adit of A. Herman -

17 - Alternator needs repair -  
made prospecting traverse Beast to  
head of mallard bay.

CAVE

18 Went to Ketchikan with generator  
Paul arrived at 9:30 & we all  
CAVU took recy flight over property.  
windy NW

19 Prospected near Wono and  
west after cutting out snags  
CAVU on trail to zone. Harold  
turned up a new zone to  
windy NW the west of addk.

20 Prospected west of Wono on HB  
showing. followed zone up creek  
CAVU to west to swamp clearing.  
calm Then cut north to E.W. pass to  
west basin. Harold located more  
old workings on south side of  
knowle SW of Arin Camp.

21 Revisited HB Showings. Blasted  
at junction of creek. Sample 0051  
CAVU worked up S creek to Summit &  
calm located more old workings which  
are about 2000' west of No 1 adf.

22 - made traverse around ridge  
from the head of the next  
bay west of camp bay.

CAVU

was looking for Hermin's "B"  
did it but no success. Found  
calm copper at the head (SW+SE)  
of the basin. Found glaucoite  
float again and followed  
siliceous zone over the  
ridge to workings found on 21<sup>ST</sup>  
a/c today - new lightning plant.

23 - Harold + Paul took boat  
to Stone Rock Bay camp.

cloudy

rain

calm

24 - Relocated aerial, carbashed  
Fair customs on plugger, wrote  
some letters.

25 - Went to Nutchkan - release on plugger.  
did some shopping - checked 185 to  
Service late camp and Stone rock.

Sunny  
periods

- 26 Lake arrived. (~~Prefab tent cut~~)  
~~chopper pad~~) Harold and Paul  
Sunny  
CAVU  
back from Stone Rock.
- 27 Cut chopper pad on wong  
Prefab tent frame for lake  
Sunny  
CAVU  
Got supplies together for lake trip.
- 28 Move to lake - Harold  
out on trousers - out to  
Sunny  
CAVU  
Stone rock - gelog ready  
+ look for camp spots.  
about 4 hr choppe time.
- 29 Started packing up wong  
Sunny  
CAVU  
trench with Harold.
- 30 Mapped ADITS + went inside  
each.
- 1 Trenched wong.

2 made mapping traverse from  
NO 3 to West zone - Helped trench.

3 Sampled wono. Freshened up  
old workings. Harold located  
marker 21. Don T. Cypress came in

4 Prospected for slowsy on  
hillside claim. Put up  
aerial for new radio.

5

Rain

6 (~~Ken Eikner~~)

Rain

7 Ken Eikner came in and  
took radio out

Rain.

8 went to lake camp

9 Came back from Lake.

Sunny

10/ Went down east to prospect

~~Sunny~~

11 Went to second basin west.  
Found old working in creek.

Sunny

Consist of tunnel & cross cuts  
on small vein of chalc &  
bornite in fractured gran. Stone.

12 Moved Jake and Paul west  
of Lake. Set up radio

~~Sunny~~

13 Heavy Rain -

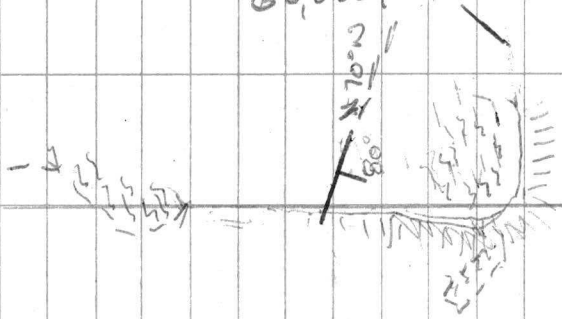
14 Heavy Rain -

15 Heavy Rain -

440 x 100 x 1500000

	44
<hr/>	
26	000000
6	000000
<hr/>	
66	000,000

11  
 130 x 106 ft 3.  
 11 x 10 tons.



12 1/3  
 165 / cu ft.

242

→ N

mostly  
→ monzonite  
chalc + pyrite

Feldspar  
out bed  
qtz veins + Veinlets  
+ stringers.

qtz wavy  
with pyrite  
a chalc filaments

some chalc.  
+ pyrite

Diorite.


NBS  
Y

qtz

vein  
chalc.

qtz veinlets  
2' apart  
more chalc  
+ pyrite

Albore  
DIKE





Float table  
its shores  
in diorite or  
mons.

