ATLAS EXPLORATIONS LTD.
ROSS RIVER, YUKON

TRAFFIC MTN. AREA
PIKE MINERAL CLAIMS

GROUND MAGNETOMETER SURVEY
GAMMA VALUES - PROFILES

Scale: 1" = 200'
Date: August 1966
Instrument: Jalander
Profile scale: 1/10" = 50 gammas
Surveyed by: P. Sandava
Party chief: A. Hagman
Drawn by: [illegible]



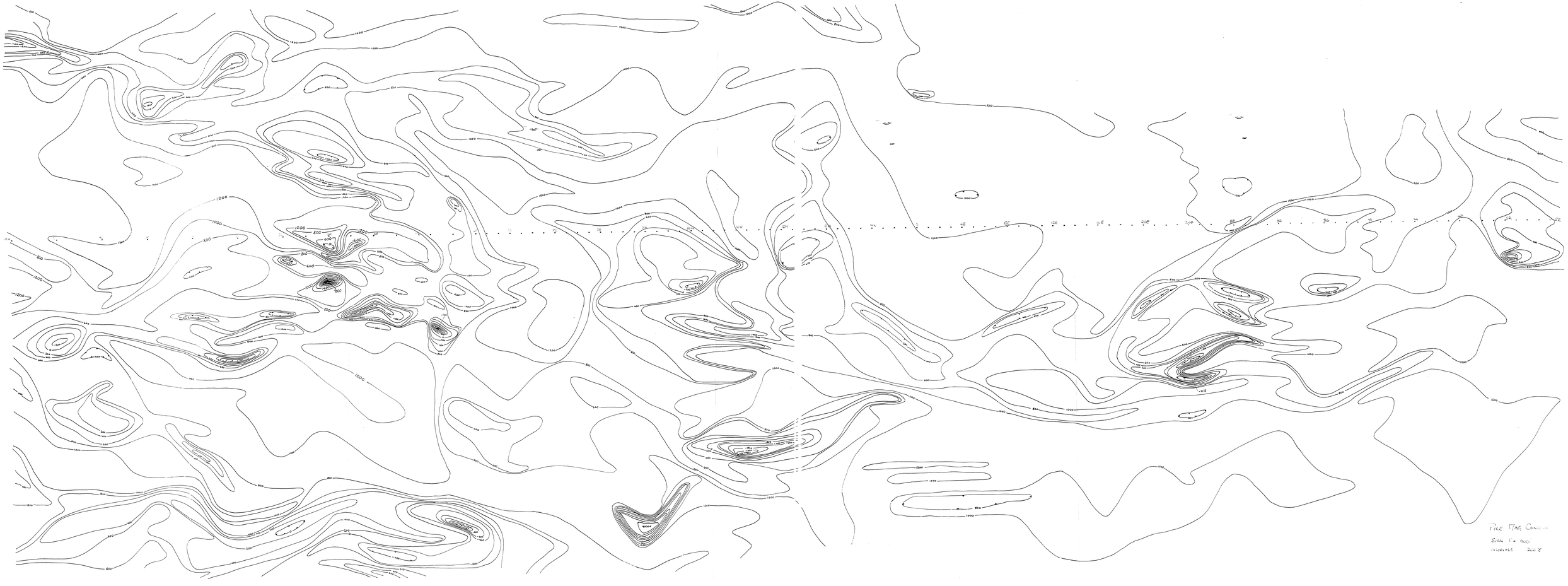

FIRE TAG CONTOUR
SCALE 1" = 400'
INTERVALS 200'

ATLAS EXPLORATIONS LTD

PIKE GRID 1

E.M. HIGH FREQ SIXTH DEGREE RESIDUALS
CONTOUR MAP

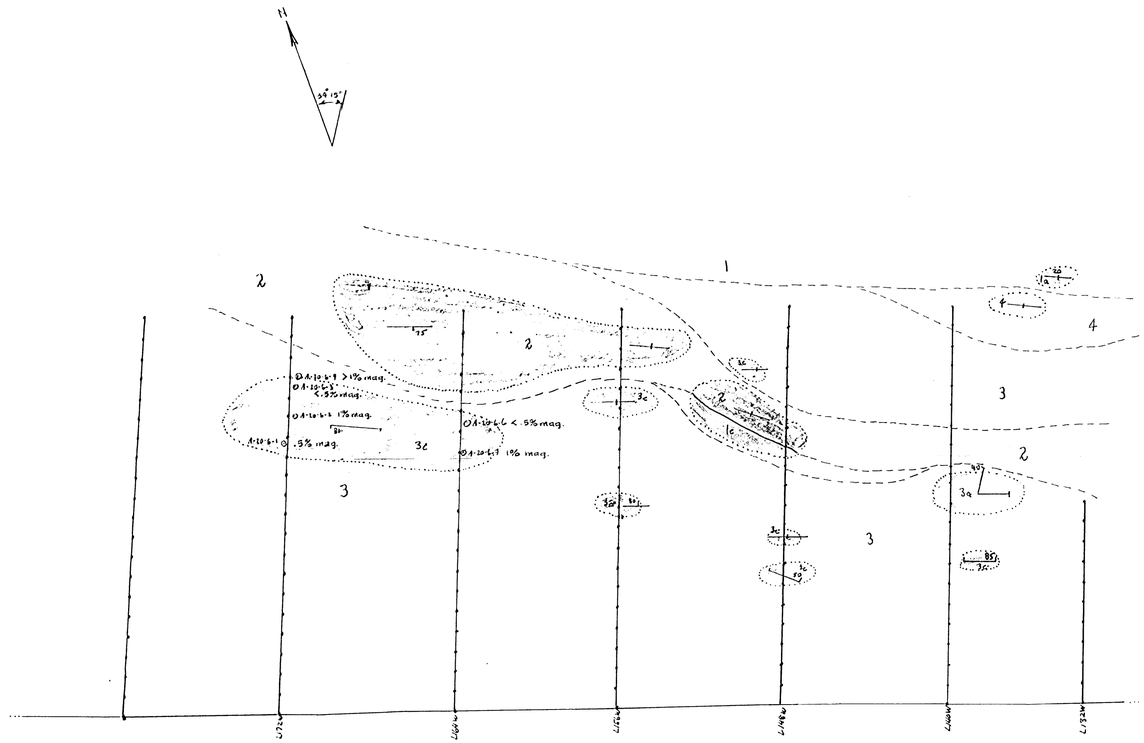
N
26°15'
2
1
4
3
3a
3c
1c
.5% mag.
1% mag.
.5% mag.
1% mag.
.5% mag.
1% mag.
.5% mag.
1% mag.
3c
3c
3c