

105-J-15

63° 00'
130° 30'

VOR GP

SOUTH

MACMILLAN

RIVER

ROAD

CANAL

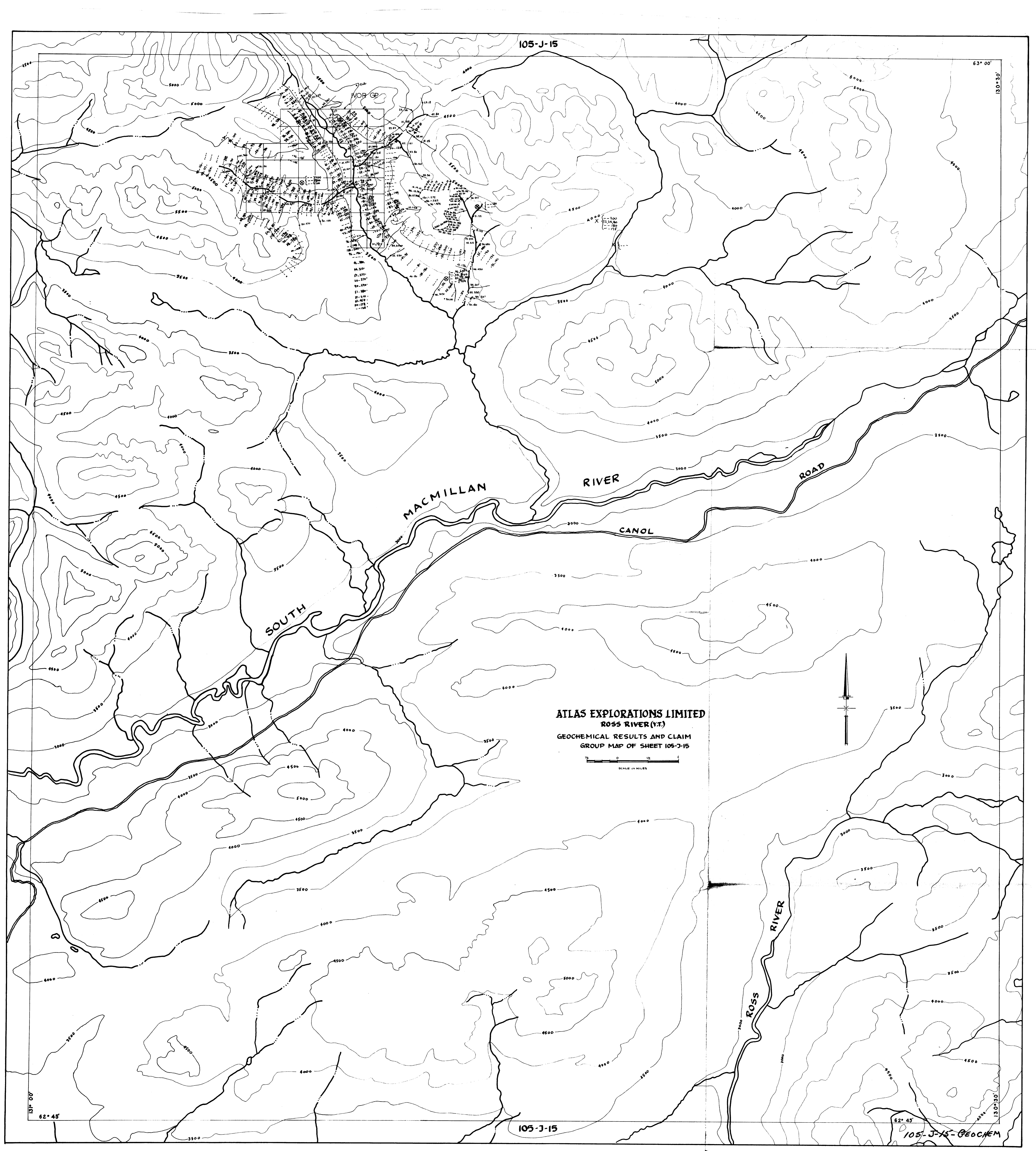
ATLAS EXPLORATIONS LIMITED
ROSS RIVER (Y.T.)
GEOCHEMICAL RESULTS AND CLAIM
GROUP MAP OF SHEET 105-J-15

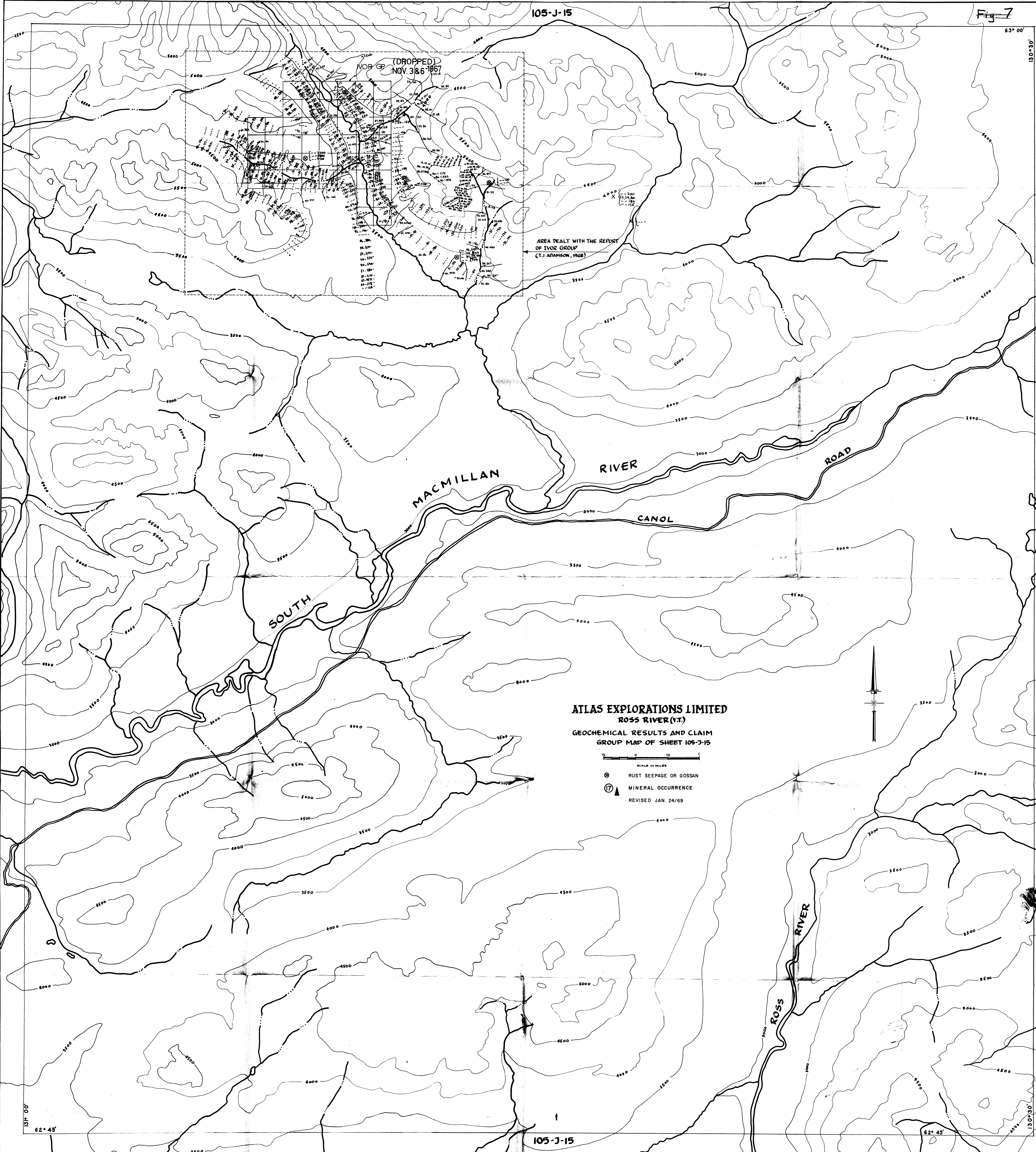


62° 45'
131° 00'

105-J-15

62° 45'
130° 30'
105-J-15-GEOCHEM





(DROPPED)
 NOV. 3 & 6 1967

AREA DEALT WITH THE REPORT
 OF IVOR GROUP
 (T.J. ADAMSON, 1968)

ATLAS EXPLORATIONS LIMITED
ROSS RIVER (Y.T.)
 GEOCHEMICAL RESULTS AND CLAIM
 GROUP MAP OF SHEET 105-J-15

SCALE IN MILES
 0 1/2 1
 RUST SEEPAGE OR GOSSAN
 MINERAL OCCURRENCE
 REVISED JAN. 24/69

62° 45'

62° 45'

130° 30'

NOTICE
THIS MAP IS ISSUED AS A PRELIMINARY GUIDE FOR WHICH THE DEPARTMENT OF NORTHERN AFFAIRS AND NATIONAL RESOURCES WILL ACCEPT NO RESPONSIBILITY FOR ANY ERRORS, INACCURACIES OR OMISSIONS WHATSOEVER ON THE SHEET BEFORE ADEQUATE SURVEYS HAVE BEEN MADE.

SHEET 105 J-15

LATITUDE 62°45' TO 63°00'
LONGITUDE 130°30' TO 131°00'

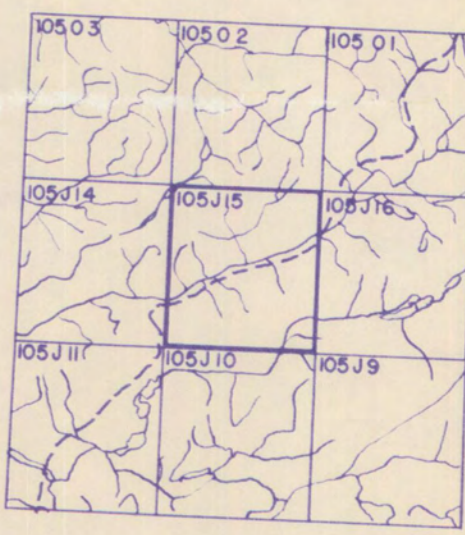

CECILEM.

ANADA
DEPARTMENT OF NORTHERN AFFAIRS AND NATIONAL RESOURCES
NORTHERN ADMINISTRATION AND LANDS BRANCH
LANDS DIVISION

SCALE: 1/2 MILE TO 1 INCH

FT. 1000 0 1000 2000 3000 4000 5000 6000 7000 8000 9000 10000

ISSUED UNDER THE AUTHORITY OF THE MINISTER OF NORTHERN AFFAIRS AND NATIONAL RESOURCES



WHITEHORSE 26 JUNE 57

