


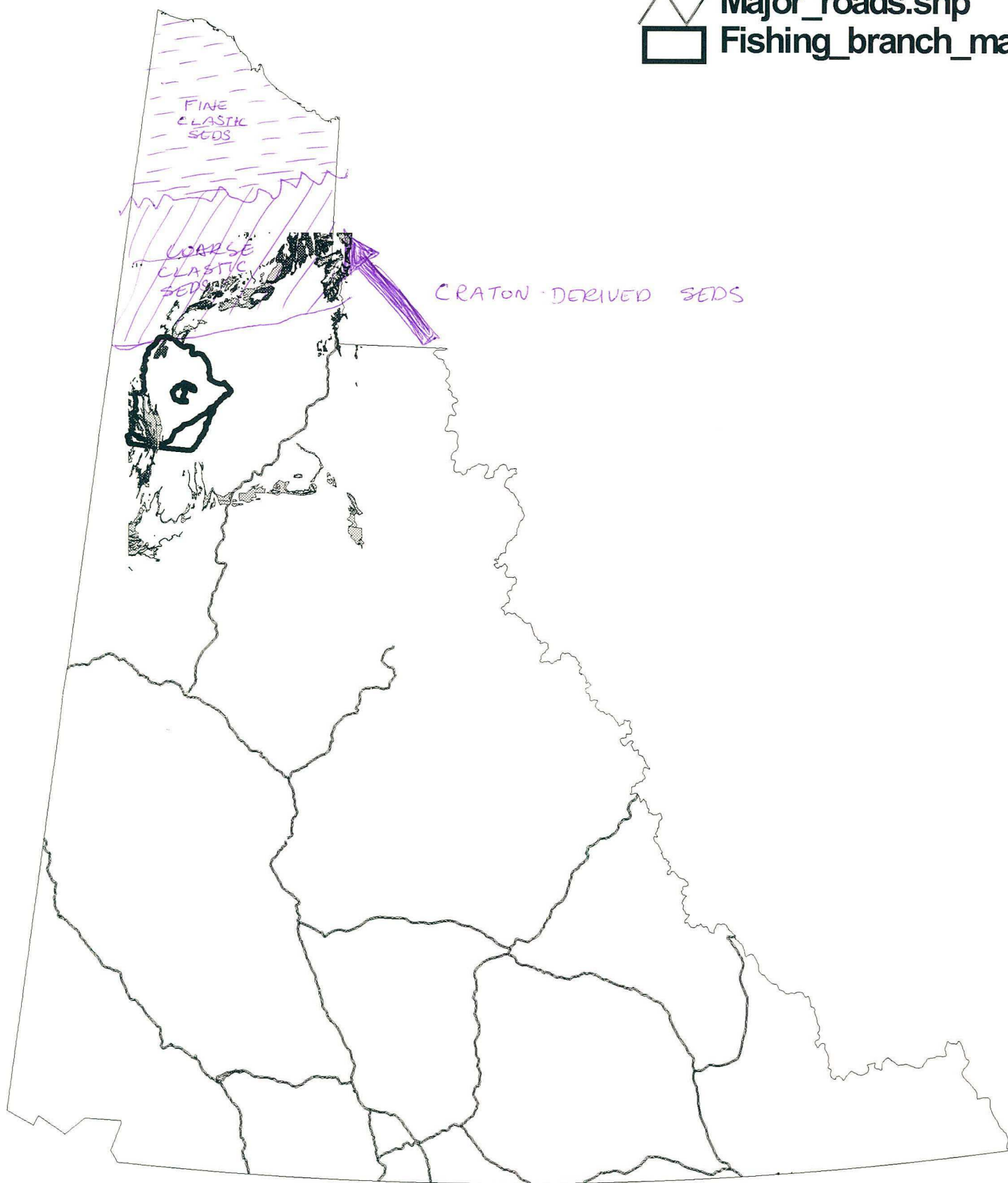


-  Border\_noislands.shp
-  Pj\_rocks.shp
-  J\_rocks.shp
-  Major\_roads.shp
-  Fishing\_branch\_mar2000.shp



UJ - LK - PARSONS ASSEMBLAGE

in Nmost TT, unconformably overlying early - late J rocks

PARSONS ASS - cont'll margin clastics

upper Parsons → LKM - Mt Goodenough (shale, sst, sist)

LKM<sub>1</sub> Martin Ck ± McGuire - qz arenite

LKM<sub>2</sub> McGuire - shale, sist

LKM<sub>4</sub> Mt Goodenough - int'bd sst, sist, sh, congl

LKM<sub>5</sub> Biederman Arg - argillite

LKM<sub>6</sub> Rat River - int'bd sst, sh,

lower Parsons → JKH - Husky

JKH<sub>1</sub> - Kingslake ± Porcupine Rv, Husky, Bus Ck - dk gr sist, sh

JKH<sub>2</sub> - Perc Rv - lt gr sst, sst

JKH<sub>3</sub> - Husky - dk gr sh, sist, Fest

JKH<sub>4</sub> - N Branch - lt gr congl - sst, sh - sist

JKH<sub>5</sub> - sh, sist

MT : goodenough : 530 m  
dk gr - ble con or sh, sst, sst