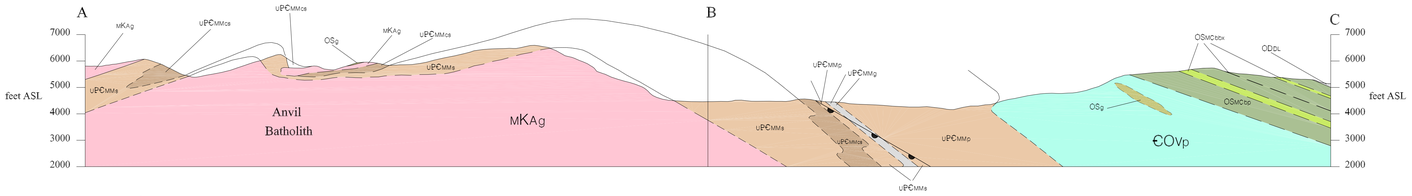

YUKON GEOLOGICAL SURVEY

Yukon
Energy, Mines and Resources

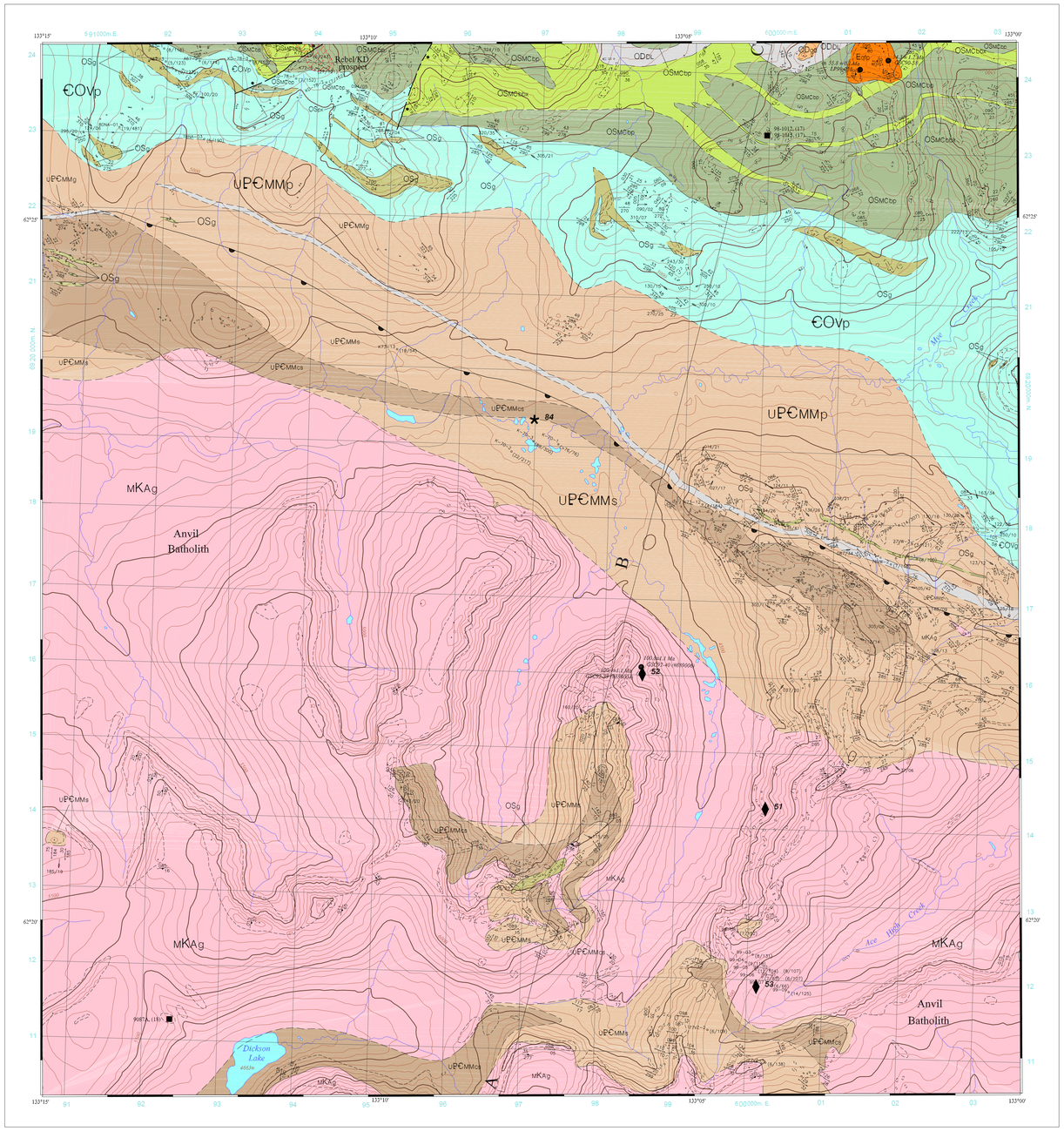

105K/6 E
YUKON
SCALE 1:25 000

YUKON INDEX MAP

Topographic base produced by SURVEYS AND MAPPING BRANCH DEPARTMENT OF ENERGY, MINES AND RESOURCES

Copyright Her Majesty the Queen in Right of Canada

ONE THOUSAND METRE
Universal Transverse Mercator Grid
ZONE 8

Miles 1 0 1 Miles
Metres 1000 0 1000 2000 Metres

CONTOUR INTERVAL 100 FEET
Elevations in feet above Mean Sea Level
North American Datum 1983
Transverse Mercator Projection

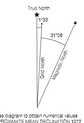

Use diagram to obtain numerical values
APPROXIMATE MEAN DECLINATION 1972
FOR CENTRE OF MAP
Annual change decreasing 4.1'

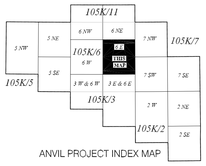

ANVIL PROJECT INDEX MAP

LEGEND

INTRUSIVE ROCKS

EOCENE

quartz-feldspar porphyry

- **Eqfp** — white-weathering, aphanitic to fine-grained, locally flow-banded quartz-feldspar porphyry; commonly contains phenocrysts of smoky grey quartz, biotite and white feldspar

CRETACEOUS

granite to granodiorite undifferentiated

- **mKUg** — grey, resistant, generally medium- to coarse-grained, locally megacrystic, undifferentiated Tay River plutonic suite or Anvil plutonic suite granite to granodiorite

Tay River plutonic suite

- **mKTRg** — Orchay phase - biotite ± hornblende granite to granodiorite

Anvil plutonic suite

- **mKAg** — Mount Mye phase - biotite-muscovite granite; locally foliated

PERMIAN?

gabbro, harzburgite, serpentinite

- **Ps** — mafic and ultramafic intrusive rocks; locally extensively sheared and serpentinized
  Ps - serpentinite; P_{Sh} - harzburgite; P_{Sg} - gabbro

ORDOVICIAN-SILURIAN

gabbro

- **OSg** — dark green, locally magnetic, coarse- to fine-grained, massive to foliated gabbro; subvolcanic dykes and sills to Menzie Creek basalts (OSMCb); enclosing phyllites locally display thin contact metamorphic aureoles

pyroxenite

- **OSgx** — dark green, locally magnetic, coarse-grained, massive to foliated, variably serpentinized pyroxenite; subvolcanic dykes and sills to Menzie Creek basalts (OSMCb); enclosing phyllites locally display thin contact metamorphic aureoles

LAYERED ROCKS

YUKON-TANANA TERRANE

TRIASSIC

Faro Peak formation

- **ℾFPcg** — resistant, massive, polymictic conglomerate; clasts include quartzite, chert, limestone and serpentinite; matrix contains detrital muscovite
- **ℾFPsl** — dark grey carbonaceous, locally calcareous shale or siltstone interbedded with medium to dark grey, fine-grained limestone
- **ℾFPalg** — interbedded cherty argillite, chert, sandstone and mafic greywacke or conglomerate
- **ℾFPb** — massive, dark green, fine-grained to aphanitic basalt; may be equivalent to Anvil Range Group basalt

PALEOZOIC

metasedimentary and metavolcanic rocks

- **P_{Pq}** — medium to dark grey, locally gritty, muscovitic meta-quartzite to quartzose schist; contains bands of greywacke, gabbro, phyllite; rarely contains eclogite lenses
- **P_{Pl}** — grey to tan, massive limestone or dolostone
- **P_{PGr}** — medium to dark olive green, chloritic phyllite to amphibolite; locally displays relict equigranular igneous texture; locally includes ultramafic rocks and/or eclogite (P_{PGe})
- **P_{PGq}** — felsic orthogneiss or paragneiss

SLIDE MOUNTAIN TERRANE

PERMIAN

Campbell Range formation

- **PCR** — Epidotized, locally hematitic, dark green, resistant, massive, poorly foliated basalt or brecciated basalt; contains lesser grey, green, red and black bedded chert, and pale green epiclastic sandstone or conglomerate

EARLY CARBONIFEROUS-PERMIAN

Rose Mountain formation

- **CPRM** — pale green, tan-weathering, bedded phyllitic chert interbedded with lesser maroon chert and argillite, especially near top of unit; also contains minor black bedded chert, black chert-pebble conglomerate, siltstone, limestone and argillite

DEVONIAN-PERMIAN

undivided Rose Mountain formation and Mount Aho formation

- **DPRMMA** — dark grey to black, pale green, and maroon noncalcareous argillite and bedded chert with lesser siltstone, sandstone, chert-pebble conglomerate and limestone

DEVONIAN-EARLY CARBONIFEROUS

Mount Aho formation

- **DCMAbs** — silvery cream, tan-weathering, bedded phyllitic chert with light grey barite beds
- **DCMAsl** — dark grey to black, noncalcareous, siliceous argillite and bedded chert with lesser siltstone, sandstone, chert-pebble conglomerate and limestone
- **DCMAg** — pale green, noncalcareous argillite and bedded chert with lesser shale chip and siltstone breccia, grey sandstone and chert-pebble conglomerate; locally contains maroon argillite and bedded chert

ANCIENT NORTH AMERICA

DEVONIAN-EARLY CARBONIFEROUS

Earn Group

- **DCe** — dark grey to black, noncalcareous, siliceous argillite with lesser siltstone, sandstone, chert-pebble conglomerate and limestone

SILURIAN

siltstone

- **SSD** — dark grey to black, platy, tan-weathering, thinly laminated, dolomitic siltstone

Road River Group

Steel Formation

- **SS** — tan- to orange-weathering, dolomitic, bioturbated, silty mudstone

ORDOVICIAN-DEVONIAN

quartz sandstone and dolostone

- **ODqd** — Massive, medium-grained, quartz sandstone interbedded with pale tan-weathering limestone or dolostone

Road River Group

Duo Lake Formation

- **ODDL** — dark grey to black, graptolitic argillite; contains lesser medium to pale grey siltstone and fine sandstone, medium grey limestone and basalt flows

Menzie Creek formation

- **OSMCb** — undivided dark grey green, foliated basalt; includes massive and pillowed, locally amygdaloidal flows and heterolithic or monolithic breccias with lesser limestone, argillite and tuff
- **OSMCbp** — dark grey green, locally amygdaloidal, massive and pillowed basalt with minor monolithic basalt breccia, volcaniclastic sandstone, siltstone and tuff
- **OSMCbbx** — dark grey green, monolithic basalt breccia with lesser volcaniclastic sandstone, siltstone and tuff, and massive and pillowed flows
- **OSMCld** — grey to off-white limestone locally interbedded with orange-weathering dolostone

CAMBRIAN-ORDOVICIAN

Vangorda formation

- **€OVp** — soft, silvery grey, calcareous phyllite with lesser medium crystalline, grey marble, dark grey to black phyllite and dark green gabbro sills and dykes (OS_g)
- **€OVcs** — pale green and dark purplish brown, thinly banded calc-silicate rock with lesser black schist, marble and dark green gabbro dykes and sills (OS_g)
- **€OVq** — black, locally calcareous, carbonaceous phyllite or schist; commonly contains thin quartzose siltstone interbeds; interbanded with dark green gabbro dykes and sills (OS_g)
- **€OVl** — pale to dark grey, foliated marble

UPPER PROTEROZOIC-CAMBRIAN

Mount Mye formation

- **uP€MMg** — brownish grey, noncalcareous, pervasively foliated phyllite; locally indistinctly bedded; contains minor siltstone, marble, calc-silicate rock, carbonaceous phyllite and dark green gabbro dykes and sills (OS_g)
- **uP€MMs** — brownish grey, noncalcareous, pervasively foliated muscovite-biotite schist; may contain staurolite, garnet, andalusite, or fibrolite; locally indistinctly bedded; contains minor siltstone, marble, calc-silicate rock, carbonaceous phyllite and dark green gabbro dykes and sills (OS_g)
- **uP€MMcs** — pale green and dark purplish brown, thinly banded calc-silicate rock; contains marble and silicated marble beds and dark green gabbro dykes and sills (OS_g); lithologically similar to Vangorda calc-silicate rock
- **uP€MMl** — dark to pale grey, medium crystalline marble; typically contains abundant boudins of calc-silicate rock and/or quartz; locally contains coarsely crystalline garnet-pyroxene skarn
- **uP€MMp** — black phyllite to schist; locally contains lenses and beds of black carbonaceous limestone and dark green gabbro dykes and sills (OS_g)

SYMBOLS

- geological contact (defined, approximate, assumed)
- fault or vein-fault, displacement unknown (defined, approximate, assumed) — U
- thrust fault (defined, approximate, assumed, teeth on hanging wall)
- normal fault (defined, approximate, assumed, dot on downthrown side)
- strike-slip fault (defined, approximate, assumed)
- fold surface axial trace (upright anticline, syncline, overturned anticline, syncline)
- metamorphic boundary (symbol on higher grade side) — phyllite / schist
- bedding (tops not known) — 090 / 20
- foliation (one tick indicates earliest phase of deformation, two or more ticks indicates subsequent phase(s) of deformation) — 090 / 20; 090 / 20
- foliation (phase of deformation unknown) — 090 / 20
- lineation (one arrow indicates earliest phase of deformation, two or more arrows indicate subsequent phase(s) of deformation) — 045/05; 045/05
- joint — 090 / 20
- igneous compositional banding — 090 / 20
- igneous mineral lineation — 045/05
- fault plane orientation, shear band (C-bands) orientation — 090 / 20
- shear band plane of flattening (S bands) — 090 / 20
- mineral lineation/rodding associated with shear bands — 045/05
- apparent dip of measured bedding, foliation (in cross-section)
- foliation form lines in cross-section
- limit of outcrop, subcrop
- projection to surface of mineralized volume
- limit of mapping
- isotopic age determination sample location and age includes radiometric age, 2 sigma error, and sample number — 69.3 ± 0.3 Ma GSC79-43
- fossil sample, includes sample reference number — ① GC-98-05
- barren fossil sample, includes sample reference number — Ⓑ GC-98-03
- geochemical sample-whole rock with major oxides, minor and trace elements, includes assay number and reference — ■ A098, (1)
- survey control station with station name and elevation (in metres) — MKTO 1500
- diamond drill hole collar (overburden depth/ total depth) in metres — 70X–01 (15/100)
- rotary drill hole collar (overburden depth/ total depth) in metres — 70RH–01 (15/100)
- field station
- trench
- line of cross-section — A B
- primary road
- secondary road, trail, cut line

MINERAL OCCURRENCES Yukon MINFILE			
105K 51	♦	ACTION	Vein
105K 52	♦	MYE (CODY)	Vein
105K 53	♦	MUR	Vein
105K 84	★	KANGAROO	Exploration Target

Deklerk, R., 2003. Yukon MINFILE - a database of mineral occurrences. Yukon Geological Survey, CD-ROM.

ISOTOPIC AGE DATES					
Sample	Date	System	Mineral	Comments	Ref
GSC90-58	54.3±1.2 Ma	K-Ar	whole rock	intrusion cooling	(9)
GSC92-39	100.4±1.1 Ma	Ar-Ar	muscovite alteration	intrusion cooling	(10,15)
GSC92-40	100.8±1.1 Ma	Ar-Ar	muscovite alteration	intrusion cooling	(10,15)
LP99-228	55.8±0.1 Ma	U-Pb	zircon	intrusion	(17)

REFERENCES

1) Blanchflower, J.D., 1999. 1999 Exploration report on the JRV property. Unpublished company report prepared by Minorex Consulting Ltd. for Pacific Ridge Exploration Ltd.

2) Foster, F., 1977. Diamond drilling report on the Wynne 1-42 claim group. Unpublished Assessment Report #091252. Energy, Mines and Resources, Yukon Government.

3) Foster, F. and Holland, R., 1977. Geological and geochemical report on the Raz 1-182 claim group. Unpublished Assessment Report #090267. Energy, Mines and Resources, Yukon Government.

4) Gordey, S.P., 1990. Geology of Mt. Atherton (105K/4), Rose Mountain (105K/5), and Mount Mye (105K/6) map areas, Yukon Territory. Geological Survey of Canada, Open File 2250 (1:50 000 scale).

5) Gordey, S.P. and Irwin, S.E.B., 1987. Geology, Sheldon Lake and Tay River map areas, Yukon Territory. Geological Survey of Canada, Map 19-1987 (3 sheets; 1:250 000 scale).

6) Guild, J.D., 1977. Report on diamond drilling on the Raz 1-20 mineral claims. Unpublished Assessment Report #091251. Energy, Mines and Resources, Yukon Government.

7) Guild, J.D., 1977. Diamond drilling program on the Wynne 1-88 mineral claims. Unpublished Assessment Report #091252. Energy, Mines and Resources, Yukon Government.

8) Holland, R.T., 1977. Report on diamond drilling program on the Raz 1-182 mineral claims. Unpublished Assessment Report #091251. Energy, Mines and Resources, Yukon Government.

9) Hunt, P.A. and Roddick, J.C., 1991. A compilation of K-Ar ages: Report 20, *in*: Radiogenic Age and Isotopic Studies: Report 4, Geological Survey of Canada, Paper 90-2, p. 113-143.

10) Hunt, P.A. and Roddick, J.C., 1992. A compilation of K-Ar and $^{40}Ar/^{39}Ar$ ages: Report 22, *in*: Radiogenic Age and Isotopic Studies: Report 6; Geological Survey of Canada, Paper 92-2, p. 179-226.

11) Jennings, D.S., Jilson, G.A., Hanson, D.J. and Franzen, J.P., 1978. Geology Anvil District Map Area. Unpublished Cyprus Anvil Mining Corporation internal company report (1:50 000 scale).

12) Jennings, D.S., Jilson, G.A., Hanson, D.J. and Franzen, J.P., 1978. Geology Anvil District Map Area. Unpublished Cyprus Anvil Mining Corporation internal company report (1:12 000 scale).

13) Jilson, G.A., 1974. Summary of exploration of the Mt. Mye prospect during 1970, 1971, 1972, & 1973. Unpublished Kangaroo Exploration Corp. internal company report.

14) Jilson, G.A., 1977. Geology map of the Mount Mye area. Unpublished Cyprus Anvil Mining Corporation internal company report (1:24 000 scale).

15) Mortensen, J.K. and Ballantyne, S.B., 1992. Age and Pb isotopic studies of Ag-Sn-base metal epigenetic mineralization in the Mount Mye area, east-central Yukon Territory, *in*: Radiogenic Age and Isotopic Studies; Report 6; Geological Survey of Canada, Paper 92-2, p. 129-134.

16) Pigage, L.C., 2000. Preliminary geology north of Mount Mye, Anvil District (105K/6, 105K/7), central Yukon. *in*: Yukon Exploration and Geology 1999. D.S. Emond and L.H. Weston (eds.), Exploration and Geological Services Division, Yukon, Indian and Northern Affairs Canada, p. 101-114.

17) Pigage, L.C., 2004. Bedrock geology compilation of the Anvil District (parts of 105K/2, 3, 5, 6, 7, and 11), central Yukon. Yukon Geological Survey, Bulletin 15.

18) Pigage, L.C. and Anderson, R.G., 1985. The Anvil plutonic suite, Faro, Yukon Territory. Canadian Journal of Earth Sciences, vol. 22, p. 1204-1216.

19) Spence, R.W., 1979. Report on diamond drilling Vangorda property. Unpublished Assessment Report #091244. Energy, Mines and Resources, Yukon Government.

20) Tempelman-Kluit, D.J., 1972. Geology and origin of the Faro, Vangorda, and Swim concordant zinc-lead deposits, central Yukon Territory. Geological Survey of Canada, Bulletin 208, 73 p.

21) Turnbull, I. and Simpson, J.G., 1970. Report on a geochemical survey and diamond drilling program on the Mount Mye property. Unpublished Assessment Report #060975. Energy, Mines and Resources, Yukon Government.

RECOMMENDED CITATION

Pigage, L.C., 2004. Geological map of Mount Mye (NTS 105K/6 E), central Yukon (1:25 000 scale). Yukon Geological Survey, Geoscience Map 2004-10, also Plate 10 in Bulletin 15.

This map accompanies the bulletin:
Pigage, L.C., 2004. Bedrock geology compilation of the Anvil District (parts of 105K/2, 3, 5, 6, 7, and 11), central Yukon. Yukon Geological Survey, Bulletin 15.

An earlier version of this map was published as Open File 2000-7 by Exploration and Geological Services Division, Yukon Region, Indian and Northern Affairs Canada.

The legend shown here is for the entire Anvil District (shown in Plate 2 - Geoscience Map 2004-2). Rock units not present in this map area are not coloured in this legend.

Digital cartography and drafting by L.C. Pigage, Yukon Geological Survey.

Any revisions or additional geological information known to the user would be welcomed by the Yukon Geological Survey.

Paper copies of this map, the accompanying report and Yukon MINFILE may be purchased from the Geoscience Information and Sales, c/o Whitehorse Mining Recorder, P.O. Box 2703 (K-102), Whitehorse, Yukon, Y1A 2C6. Phone 867-667-5200, Fax 867-667-5150, Email geosales@gov.yk.ca.

A digital PDF (Portable Document Format) file of this map may be downloaded free of charge from the Yukon Geological Survey website at www.geology.gov.yk.ca.

Keep this map in a dark area to keep colours from fading.

COMPILATION SOURCES

Yukon Geological Survey
Energy, Mines and Resources
Yukon Government

Plate 10
Geoscience Map 2004-10

Geological Map of Mount Mye (NTS 105K/6 E) Central Yukon (1:25 000 scale)

compiled by

L. C. Pigage