

TEN THOUSAND METRE
UNIVERSAL TRANSVERSE MERCATOR GRID
ZONE 7



Map Description: 116C/16 (1 of 1)

Original 1:50 000 scale sample location map
field traverse copy. Scanned March 2011.

[illegible]










Universal Transverse Mercator Projection














DAWSON
YUKON TERRITORY

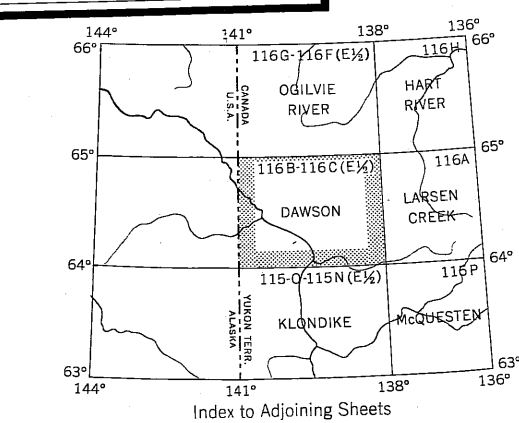
Scale 1:250,000
Inch to 4 Miles Approximately

Copies may be obtained from the Map Distribution
Office, Department of Mines and Technical Surveys,
Ottawa

REFERENCE

Town.....		School.....		Boundary monument.....	
Village or settlement.....		Church.....		Astronomical position.....	
Post office.....		Building or cabin.....		Horizontal control point.....	

Streams:		Intermittent lake.....	
Artificial or dry		Marsh or swamp.....	
Irrigation canal or ditch.....		Swamp, gravel or mud.....	
Rapids, falls.....		Wooded areas.....	
Stream ice.....		Seaplane base.....	
Aerodrome.....		Seaplane anchorage.....	
Landing ground.....			



DAWSON
116B-116C(E)
~~EDITION 1 ASE~~
EDITION 2