

PROVISIONAL MAP

116 B/6

573000m. E. 74 75 25' 77 78 79 20' 81 82 83

1:50,000

CANADA

Joins 116 B/11

85 86 87 10' 89 90

EDITION 1

91 05' 93 94

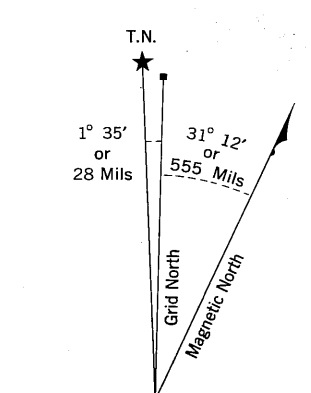
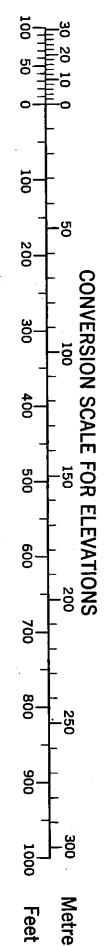

CARTE PROVISOIRE

116 B/6

595000m. E.

139°00'

Refer to this map as: 116 B/6 EDITION 1 MCE SERIES A 722

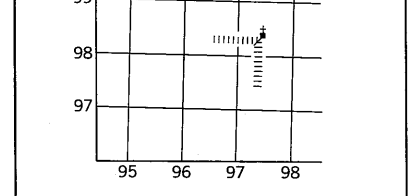


Use diagram only to obtain numerical values. APPROXIMATE MEAN DECLINATION 1963 FOR CENTRE OF MAP. Annual change decreasing 3.7'

ONE THOUSAND METRE UNIVERSAL TRANSVERSE MERCATOR GRID

GRID ZONE DESIGNATION	100,000 M. SQUARE IDENTIFICATION
7W	EB

EXAMPLE OF METHOD USED TO GIVE A REFERENCE TO NEAREST 100 METRES. THE FOLLOWING GRID REFERENCE IS A SAMPLE ONLY AND DOES NOT REFER TO A POINT ON THE MAP.



REFERENCE POINT CHURCH (as above)	
EASTING: Read number on grid line immediately to left of point. Estimate tenths of a square from this line westward to point.	97.5
NORTHING: Read number on grid line immediately below point. Estimate tenths of a square from this line northward to point.	98.4

EXAMPLE MILITARY GRID REFERENCE 975984. Nearest similar grid reference 100,000 metres (about 63 miles).

ZONE 7

YUKON NGR SURVEYS  
Sample Location Map Scanning Project

SURVEY: DAWSON CK. (1976/77)

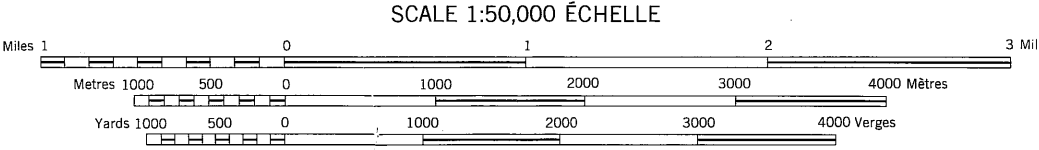
NTS MAP AREA: 116B

Map Description: 116B/06 (1 of 1)

Original 1:50 000 scale sample location map, field traverse copy. Scanned March 2011.

CHANDINDU RIVER  
YUKON TERRITORY

SCALE 1:50,000 ECHELLE



CONTOUR INTERVAL 100 FEET  
Elevations in Feet above Mean Sea Level  
North American Datum 1927  
Transverse Mercator Projection

Some names on this map are not yet official. Corrections or additions are invited by the Surveys and Mapping Branch.

This Provisional Map is equivalent to a standard map in accuracy of content.

EQUIDISTANCE DES COURBES: 100 PIEDS  
Elevations en pieds au-dessus du niveau moyen de la mer  
Niveau de référence nord-américain 1927  
Projection transversale de Mercator

Certains noms inscrits sur cette carte ne sont pas encore officiels. La Direction des levés et de la cartographie saurait gré au public de lui signaler corrections et additions.

Cette carte provisoire est l'équivalente d'une carte régulière au point de vue précision de l'information.

Établi en 1965, par la DIRECTION DES LEVÉS ET DE LA CARTOGRAPHIE, MINISTÈRE DE L'ÉNERGIE, DES MINES ET DES RESSOURCES, d'après des photographies aériennes prises en 1951. Imprimé en 1965.

Ces cartes sont en vente au Bureau de distribution des cartes, ministère de l'Énergie, des Mines et des Ressources, Ottawa.

Produced 1965, by the SURVEYS AND MAPS DEPARTMENT OF ENERGY MINES AND RESEARCH from aerial photographs taken in 1951. Printed in Canada.

Copies may be obtained from the Map Distribution Department of Energy, Mines and Resources, Ottawa.

