

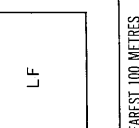
Produced and printed by the SURVEYS AND MAPPING BRANCH, DEPARTMENT OF MINES AND TECHNICAL SURVEYS, 1961, from air photographs taken in 1949 and 1953.

Copies may be obtained from the Map Distribution Office, Department of Mines and Technical Surveys, Ottawa.

On a comparé cette carte aux images prises par satellite en 1981; nous avons constaté que toutes ses caractéristiques principales étaient à jour.

Établie et imprimée par la DIRECTION DES LEVÉS ET DES LA CARTOGRAPHIE, MINISTÈRE DES MINES ET DES RELEVÉS TECHNIQUES en 1961; d'après les photographies aériennes prises en 1949 et 1953.

Ces cartes sont en vente au Bureau de distribution des cartes, Ministère des Mines et des Relevés Techniques, Ottawa.

GRID ZONE DESIGNATION	100,000 M. SQUARE IDENTIFICATION		8V
TO GIVE A REFERENCE TO NEAREST 100 METERS			
EXAMPLE: STREAM JUNCTION			
EASTING: Read number on grid line immediately to left of point.	63	NORTHING: Read number on grid line immediately below point.	18
Estimate tenths of a square from this line eastward to point.	638	Estimate tenths of a square from this line downward to point.	7
		287	
MILITARY GRID REFERENCE 63 82 87			
Means another grid reference 100,000 meters (about 63 miles)			



[illegible][illegible]

YUKON NGR SURVEYS
Sample Location Map Scanning Project

SURVEY: MCQUESTEN (1987)

NTS MAP AREA: 115P

Map Description: 115P/05 (1 of 2)
Original 1:50 000 scale sample location map, field traverse copy, Scanned March 2011.



ONE THOUSAND METRE
UNIVERSAL TRANSVERSE MERCATOR GRID
ZONE 8

NATIONAL TOPOGRAPHIC SYSTEM
SYSTÈME DE RÉFÉRENCE CARTOGRAPHIQUE NATIONAL

115 P/5
EDITION 1
(1984)
BROWN NUMBERED TICKS INDICATE
THE 1000 METRE U.T.M. GRID
ZONE 7

CREW 1