YUKON GEOLOGICAL SURVEY

Yukon
Energy, Mines and Resources

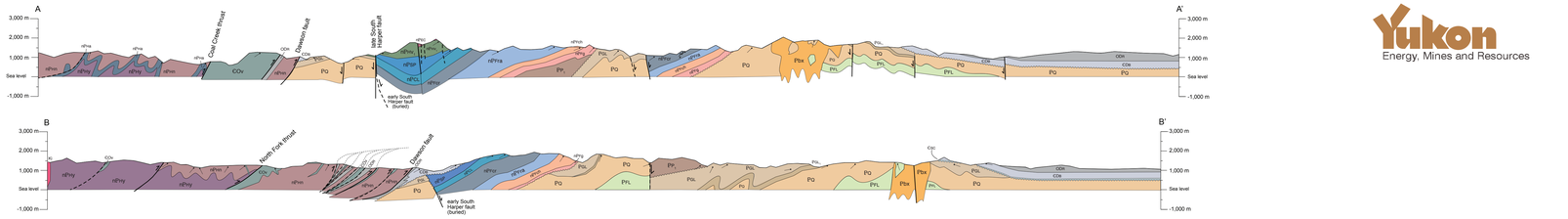

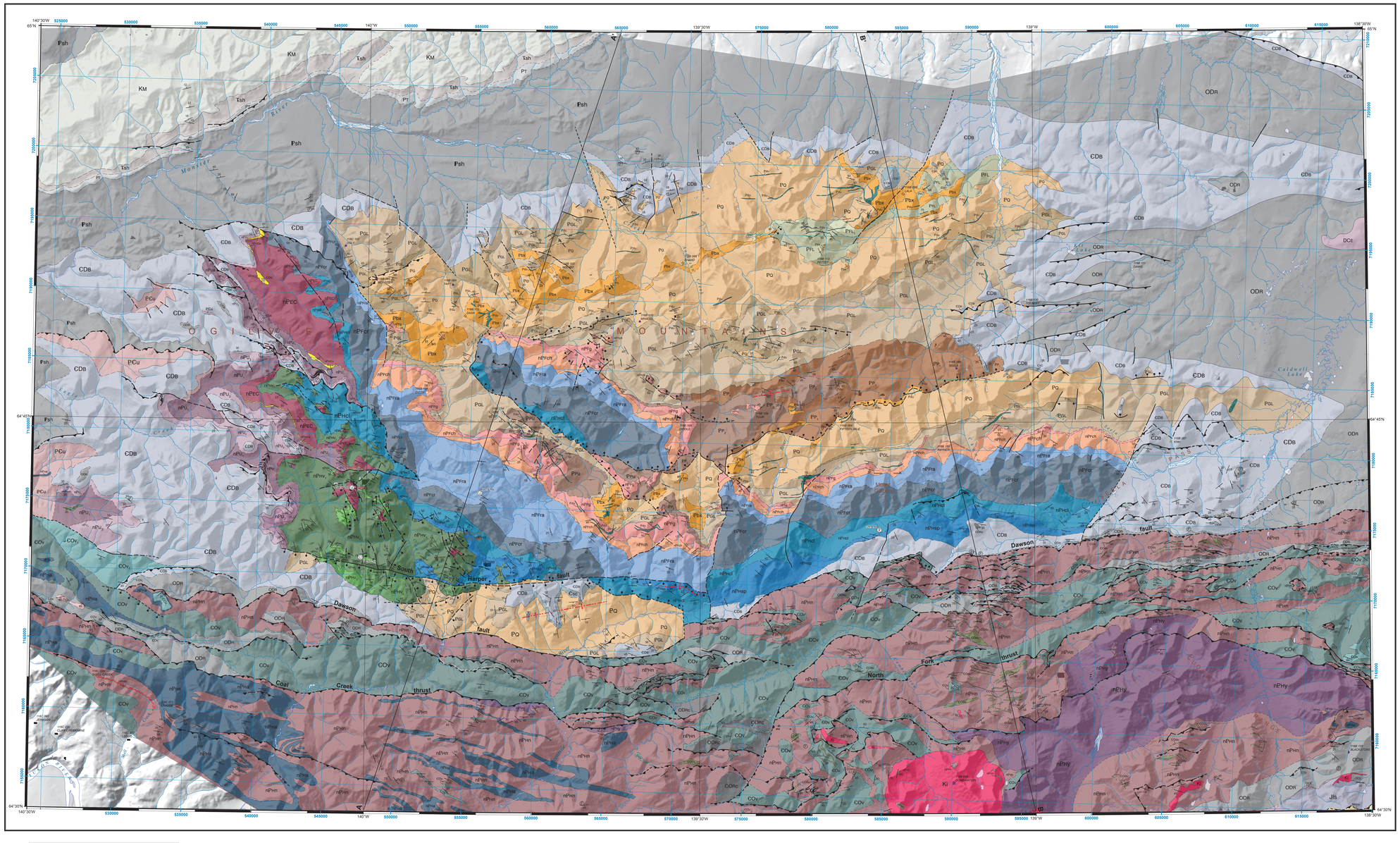

LEGEND

CRETACEOUS

- **KM** — **MONSTER FORMATION:** shale, sandstone and conglomerate (mainly Cenomanian)
- **Ki** — **TOMBSTONE PLUTONIC SUITE:** hornblende ± biotite alkali feldspar syenite, hornblende-biotite monzogranite with clinopyroxene, hornblende diorite, tinguaite and biotite-clinopyroxene monzonite near margins

JURASSIC

- **JJs** — **'LOWER SCHIST':** black, graphitic slate with interbedded brown siltstone; brownish-green argillite at base; black graphitic slate and phyllitic slate with lesser interbedded chert-pebble conglomerate and immature feldspathic greywacke in lower part; minor pale green siliceous phyllite in upper part

TRIASSIC

- **TsTr** — dark grey to black shaly and platy, felid micritic limestone; locally contains pelecypod fragments and small chert pebbles in upper part; thin-bedded, litho-rich siltstone and shale in lower part

UPPER PERMIAN

- **PTr** — **TAKHANDIT FORMATION:** rusty to light grey weathering, grey and white, crystalline skeletal limestone; calcareous sandstone, chert pebble conglomerate, and sandy limestone in basal part (~25 m thick); locally interbedded black chert in middle part; partially silicified and dolomitized limestone in upper part

UPPER CARBONIFEROUS

- **MNHu** — **KENO HILL QUARTZITE:** resistant, thick-bedded, massive fine-grained quartz sandstone; locally interbedded with black slate; fresh and weathered surfaces are dark grey to black

UPPER DEVONIAN TO CARBONIFEROUS

- **DCE** — **EARN GROUP:** gun-steel blue weathering shale, chert-pebble conglomerate

UPPER DEVONIAN

- **DNR** — **NATION RIVER FORMATION:** shale, sandstone, common coarsening- and thickening-upward cycles; locally black chert pebble conglomerate in black mudstone matrix; locally pyritic

MIDDLE ORDOVICIAN TO MIDDLE DEVONIAN

ROAD RIVER GROUP

- **ODR** — black shale, argillite and slate; interbedded chert and quartz sandstone; graptolite fauna chiefly at base of chert beds
- **ODRc** — black, medium-bedded chert (Middle Ordovician)

MIDDLE CAMBRIAN TO LOWER ORDOVICIAN

- **€Ov** — **DEMPSTER FORMATION:** arroyjalocital basalts; flows and breccia; mostly subaqueous (Abbott, 1997)
- **€Ovr** — flow banded rhyolite and felsite, includes breccia and tuff
- **€Ol** — white weathering, grey streaked recrystallized limestone
- **€Ovdi** — gabbroic dikes and sills interpreted to be subvolcanic to €Ov (all south of the Dawson thrust)
- **€Db** — **BOUVETTE FORMATION:** light grey to white, medium to thick-bedded, sucrosic dolomitic grainstone and packstone; locally oolitic and heavily silicified; locally medium-bedded silty dolomitic wackestone and packstone at base (up to 1430 m)
- **€sc** — **SLATS CREEK FORMATION:** yellow-beige, silty dolostone with interbedded quartz sandstone and red siltstone; uncommon ripple marks, mud cracks, concretions and trace fossils

EDIACARAN TO LOWER CAMBRIAN

- **PCu** — undifferentiated and poorly exposed slate, phyllite, shale, sandstone, limestone and local altered volcanic breccia

HYLAND GROUP

- **nPHw** — **NARCHILLA FORMATION:** maroon, green and grey argillite; local light grey chert, siltstone, sandstone; locally massive gritty sandstone; simple bed-parallel trace fossils in upper part
- **nPHw** — iron formation and jaspilitic chert
- **nPHw** — **ALGAE FORMATION:** white-weathering grey limestone; heavily recrystallized (correlative with Risky Formation; Moynihan, 2014)
- **nPHw** — **YUSEZYU FORMATION:** interbedded sandstone and shale; locally massive gritty sandstone, argillite, and oltonitic schist (correlative with parts of June Beds, Gametrail, and Blueflower formations; Moynihan, 2014)

EDIACARAN TO LOWER CAMBRIAN

'UPPER GROUP' (WINDERMERE SUPERGROUP)

- **nPU** — grey brown weathering, dark brown quartz wacke and arenite; interbedded with dark brown orange dolomitic wackestone and fine-grained siltstone; locally laminated black felid silty limestone; rare coarse-grained to granule quartz wacke and discontinuous lenses of chert pebble conglomerate and cross-bedded quartz arenite; locally trace fossils, such as *Cruziana* and *Rusophycus*; (<170 m) (correlative with Ingta, Backbone Ranges, and Vampire formations; Macdonald et al., 2013)
- **nPU** — thick-bedded, discontinuous, and massive white to buff-colored recrystallized dolostone with pervasive brecciation and secondary cements; overlain by ~100 m of thinly bedded, pink dolomitic siltstone, wackestone, and grainstone with hummocky cross-stratification and ripple cross-lamination; local fine-grained dolomitic sandstone and stromatolites (correlative with parts of June beds, Gametrail, and Blueflower formations; Macdonald et al., 2013)
- **nPU** — jet black shale and finely laminated siltstone (correlative with the Sheepbed Formation; Macdonald et al., 2013)

CRYOGENIAN TO EDIACARAN

HAY CREEK GROUP (WINDERMERE SUPERGROUP)

- **nPHcu** — poorly exposed siltstone and black shale succeeded by <10 m of dolostone breccia; sharply overlain by white to buff-colored, finely laminated dolostone with abundant bed-parallel (sheet-crack) cements and "giant wave ripples" (correlative with Ravenshoal formation; James et al., 2001)

RAPITAN GROUP (WINDERMERE SUPERGROUP)

- **nPRcr** — **EAGLE CREEK FORMATION:** dark green and maroon to yellow-orange massive and stratified diamictite, lithic wacke, conglomerate, and shale; locally dropstones, till pellets, and striated clasts; dominated by carbonate and volcanic clasts with minor quartzite clasts; some massive basaltic flows ($(nPHv)_1$); tuff horizon near base is dated at 716.47 ± 0.24 Ma (U/Pb CA-ID-TIMS zircon; Macdonald et al., 2010, 2011) (correlative with Rapitan Group)

NEOPROTEROZOIC

MOUNT HARPER GROUP (WINDERMERE SUPERGROUP)

- **$nPHv_3$** — **MOUNT HARPER, UPPER SUITE:** orange-weathering tabular diatasic pillowed flows, breccia, tuff, and massive flows within Eagle Creek Formation
- **$nPHv_2$** — **MOUNT HARPER, UPPER SUITE:** blue-black weathering, andesitic basalt in columnar-jointed and shattered massive flows overlying angular flow shards ('hyaloclastic breccia'); minor sills
- **$nPHv_1$** — **MOUNT HARPER, UPPER SUITE:** light-orange weathering, rubble-forming, rhyolite flows, breccia and ignimbrite; locally quartz and plagioclase-phyric dated at 717.43 ± 0.14 Ma (U/Pb CA-ID-TIMS zircon; Macdonald et al., 2010)
- **$nPHv_1$** — **MOUNT HARPER, LOWER SUITE:** massive and pillowed andesitic flows, tuffcbreccia, lapilli tuff, and block-and-ash breccia
- **nPHd** — **MOUNT HARPER, LOWER SUITE:** NNW-SSE mafic feeder dikes and sills
- **nPSP** — **SEELA PASS FORMATION:** heterolithic sandstone and conglomerate with pot pebble to boulder-sized angular and rounded clasts; clasts composed of dolostone, limestone, quartzite, and rhyolite from underlying units; medium to thick-bedded, graded or massive, rare dolomitic mudstone, dusky red wackestone/mudstone; coarsening-up packages from mudstone to coarse-grained wackestone and sandstone (up to 1100 m) (correlative with Coates Lake Group; Macdonald et al., 2010, 2011; Strauss et al., 2014)
- **nPCL** — **CALLISON LAKE FORMATION:** finely laminated sandstone, siltstone, and shale interbedded with laterally discontinuous stromatolitic bioherms at base; sharply overlain by medium-bedded dolostone with abundant domal stromatolites, microbialite, evaporite pseudomorphs and sedimentary talc horizons; at top interbedded black shale and stromatolitic dolostone; locally includes abundant chert and dolomitic silicified breccia; hosts vase-shaped microfossils; upper shale dated at 739.9 ± 6.1 Ma (Re-Os isochron; Strauss et al., 2014) (correlative with Coates Lake Group; Abbott, 1997; Macdonald et al., 2010, 2011; Strauss et al., 2014)

NEOPROTEROZOIC

FIFTEENMILE GROUP (MACKENZIE MOUNTAINS SUPERGROUP)

- **nPFcr** — **CRAGGY DOLOSTONE:** thick-bedded and massively recrystallized, silicified sucrosic dolostone; local ooids, coated grains, brecciated teepee structures, tabular clast conglomerate, intraclast breccia, low-angle and trough cross-stratification, microbialite, and low-relief stromatolites (>600 m thick) (correlative with Little Dal Group; Macdonald et al., 2012; Turner and Long, 2012)
- **nPFra** — **REEFAL ASSEMBLAGE:** black to brown-coloured shale, siltstone, minor sandstone and conglomerate; carbonate grainstone, ribbon-bedded calcisiltite, intraclast breccia, and laminated micrite; local boundstone and stromatolite reefs flanked by reef talus and carbonate debris (up to 500 m thick); tuff horizon near top dated at 811.01 ± 0.23 Ma (U/Pb CA-ID-TIMS zircon; Macdonald et al., 2010, 2012) (correlative with Little Dal Group; Macdonald et al., 2012; Turner and Long, 2012)
- **nPFch** — **CHANDINDU FORMATION:** basal maroon shale and siltstone with abundant mud cracks; transitions upward into cyclic shale, siltstone, and dolostone intervals with grainstone, stromatolites, or microbialaminite; local stromatolitic bioherms and poorly sorted, massive coarse-grained sandstone beds; upper part contains large carbonate olistolliths (possibly correlative with Katherine and Hematite Creek groups; Halverson et al., 2012; Macdonald et al., 2012; Long and Turner, 2012; Kunzmann et al., 2014)
- **nPFg** — **GIBBEN FORMATION:** grey ribbon-bedded dolostone, oolitic grainstone, stromatolitic dolostone, and microbialaminite with tepee structures; thickens northward into several hundred metres of grey to black shale that transition up-section into pink ribbon-bedded limestone (possibly correlative with Katherine and Hematite Creek groups; Halverson et al., 2012; Macdonald et al., 2012; Long and Turner, 2012).

UNDIFFERENTIATED PINGUICULA GROUP

- **PP_2** — orange to light blue weathering dolostone grainstone, micrite, and boundstone; locally stromatolitic with morphospecies *Mirjania* and *Conophyton*; locally upper black shale and minor dolomicrite with green weathering, planar-laminated siltstone and minor coarse-grained quartz arenite (equivalent to PR2 of Medig et al., 2014)
- **PP_1** — weakly foliated, brown to grey-coloured siltstone, shale, and phyllite with irregularly dispersed large dolostone blocks and conglomerate interpreted as olistolliths and debris flows (Macdonald et al., 2012, equivalent to PR1 of Medig et al., 2014)

MESOPROTEROZOIC

- **Pbx** — **WERNECKE BRECCIA:** dominantly ESE-trending intervals of yellow-brown weathering heterociastic megabreccia; contains blocks of quartz sandstone, iron formation, and silicified carbonate clasts in hematite matrix

PALEOPROTEROZOIC

GILLESPIE LAKE GROUP (WERNECKE SUPERGROUP)

- **PGL** — orange and brown-weathering, medium to thick-bedded dolostone; common domal and columnar stromatolites with prominent argillaceous intervals; minor maroon weathering argillite
- **PGL_1** — grey dolostone, laminated and thin-bedded, rare slump folds and breccia, locally stromatolitic

QUARTZ GROUP (WERNECKE SUPERGROUP)

- **PQ** — thin to thick-bedded grey to brown sandstone, siltstone, and shale; rare slump structures, ripple and trough crossbedding common

FAIRCHILD LAKE GROUP (WERNECKE SUPERGROUP)

- **PFL** — interbedded sandstone and siltstone; pinkish-weathering near and within breccia bodies; dark grey argillaceous layers and discontinuous white-weathering dolostone in upper part; rare bedded jaspillite and siltstone; locally dolomitic
- **PFL_1** — pale grey to greenish grey and purple dolomitic limestone and siltstone; platy and ribbed weathering; rare stromatolites

PROTEROZOIC UNDIFFERENTIATED

- **PMD** — mafic dikes and sills (possibly associated with Wernecke Breccia occurrences, Hart River Sills, Curiberrat sills and dikes, and/or Mount Harper Volcanics)

SYMBOLS

- geologic contacts *(defined, approximate, inferred)*
- fault; movement not known *(defined, approximate, inferred)*
- thrust fault *(defined, approximate, inferred)*
- normal fault *(defined, approximate, inferred)*
- fold axial trace (syncline)
- bedding *(upright, vertical, overturned)*
- geochronology locality (U-Pb zircon; Re-Os whole rock) *(age in million years)*
- fossil locality (Poulton et al., 1999)
- apparent dip of bedding *(in cross section)*

MINERAL OCCURRENCES

(number and symbology refer to Yukon MINFILE database)

- Volcanogenic massive sulphide *(Pb,Zn,Barite)*
- Iron formation *(Cu)*
- Mississippi-valley type *(Cu; Pb,Zn,Barite; unknown)*
- Intrusion-related uranium *(U)*
- Polymetallic veins *(Cu; Pb,Zn,Barite)*
- Iron oxide breccias and veins *(Cu; other)*
- Coal
- Unknown, other

REFERENCES

ABBOTT, J.G., 1997. Geology of the Upper Hart River area, eastern Ogilvie Mountains, Yukon Territory (116A/10, 116A/11): Exploration and Geological Services Division, Yukon Region, Bulletin 9, 76 p.

GREEN, L.H. and RODDICK, J.A., 1972. Geology, Dawson, Yukon Territory, Geological Survey of Canada, Map 1284A; 1:250,000 scale, doi:10.4095/107933

HALVERSON, G.P., MACDONALD, F.A., STRAUSS, J.V., SMITH, E.F., COX, G.M. and HUBERT-THEOU, L., 2012. Updated definition and correlation of the lower Fifteenmile Group in the central and eastern Ogilvie Mountains. In: Yukon Exploration and Geology 2011, K.E. MacFarlane and P.J. Sack (eds.), Yukon Geological Survey, p. 75-90.

JAMES, N.P., NARBONNE, G.M., KYSER, T.K., 2001. Late Neoproterozoic cap carbonates: Mackenzie Mountains, northwestern Canada: precipitation and global glacial meltdown. Canadian Journal of Earth Sciences, vol. 38, p. 1229–1262.

KUNZMANN, M., HALVERSON, G.P, MACDONALD, F.A., HODGSKISS, M., SANSJOFRE, P.D., SCHUMANN, D., and RAINBIRD, R.H. 2014. The early Neoproterozoic Chandindu Formation of the Fifteenmile Group in the Ogilvie Mountains. In: Yukon Exploration and Geology 2013, K. E. MacFarlane, M. G. Nordling, and P. J. Sack (eds.), Yukon Geological Survey, p. 93-107.

LONG, D.G.F. and TURNER, E.C., 2012. Formal definition of the Neoproterozoic Mackenzie Mountains Supergroup (Northwest Territories), and formal stratigraphic nomenclature for terrigenous clastic units of the Katherine Group. Geological Survey of Canada, Open File 7113, 40 p.

MACDONALD, F.A., HALVERSON, G.P., STRAUSS, J.V., SMITH, E.F., COX, G.M., SPERLING, E.A., and ROOTS, C.F., 2012. Early Neoproterozoic basin formation in Yukon, Canada: Implications for the make-up and break-up of Rodinia. Geoscience Canada, vol. 39, p. 77-99.

MACDONALD, F.A., SCHMITZ, M.D., CROWLEY, J.L., ROOTS, C.F., JONES, D.S., MALOOF, A.C., STRAUSS, J.V., COHEN, P.A., JOHNSTON, D.T., and SCHRAG, D.P., 2010, Calibrating the Cryogenian. Science, vol. 327, p. 1241-1243.

MACDONALD, F.A., SMITH, E.F., STRAUSS, J.V., COX, G.M., HALVERSON, G.P., and ROOTS, C.F., 2011. Neoproterozoic and early Paleozoic correlations in the western Ogilvie Mountains, Yukon. In: Yukon Exploration and Geology 2010, K.E. MacFarlane, L.H. Weston, and Relf, C. (eds.), Yukon Geological Survey, p. 161-182.

MACDONALD, F.A., STRAUSS, J.V., SPERLING, E.A., HALVERSON, G.P., NARBONNE, G.M., JOHNSTON, D.T., KUNZMANN, M., SCHRAG, D.P., and HIGGINS, J.A., 2013. The stratigraphic relationship between the Shuram carbon isotope excursion, the oxygenation of Neoproterozoic oceans, and the first appearance of the Ediacara biota and bilaterian trace fossils in northwestern Canada. Chemical Geology, vol. 362, p. 250-272.

MEDIG, K.P.R., THORKELSON, D.J., DAVIS, W.J., RAINBIRD, R.H., GIBSON, H.D., TURNER, E.C. and MARSHALL, D.D. Pinning northeastern Australia to northwestern Laurentia in the Mesoproterozoic. Precambrian Research, vol. 249, p. 88-99.

MOYNIHAN, D., 2014. Bedrock geology of NTS 106B/04, eastern Rackla belt. In: Yukon Exploration and Geology 2013, K.E. MacFarlane, M.G. Nordling, and P.J. Sack (eds.), Yukon Geological Survey, p. 147-167.

POULTON, T., ORCHARD, M.J., GORDEY, S.P. and DAVENPORT, P., 1999. Selected Yukon fossil determinations. In: Yukon digital geology, S.P. Gordey and A.J. Makepeace (eds.), Geological Survey of Canada, Open File D3826; also Yukon Geological Survey, Open File 1999-1(D).

PYLE, L.J., NARBONNE, G.M., JAMES, N.P., DALRYMPLE, R.W., and KAUFMAN, A.J., 2004. Integrated Ediacaran chronostratigraphy, Wernecke Mountains, northwestern Canada. Precambrian Research, vol. 32, p. 1–27.

STRAUSS, J.V., ROONEY, A.D., MACDONALD, F.A., BRANDON, A.D., and KNOLL, A.H., 2014. 740 Ma vase-shaped microfossils from Yukon, Canada: Implications for Neoproterozoic chronology and biostratigraphy. Geology, vol. 42, p. 659–662.

THOMPSON, R.I. (ed.), 1995. Geological compilation (1:250 000) of Dawson map area (116B,C) (northeast of Tintina Trench). Geological Survey of Canada, Open File 3223; 1 sheet.

THOMPSON, R.I., ROOTS, C.F. and MUSTARD, P.S., 1994. Geology of Dawson map area (116B,C) (northeast of Tintina Trench). Geological Survey of Canada, Open File 2849, 13 maps; 1:50 000 scale.

TURNER, E.C. and LONG, D.G.F., 2012. Formal definition of the Neoproterozoic Mackenzie Mountains Supergroup (Northwest Territories), and formal stratigraphic nomenclature for its carbonate and evaporite formations. Geological Survey of Canada, Open File 7112, 57 p., doi:10.4095/292167.

YOUNG, G.M., 1982, The late Proterozoic Tindir Group, east-central Alaska; Evolution of a continental margin. Geological Society of America Bulletin, vol. 93, p. 759-783.

ACKNOWLEDGMENTS

This is an update of Thompson et al.(1994), which in addition to those authors includes mapping by R. Lane, S. Gordey, D. Morrow and W. Fritz. Areas peripheral to that map are modified from Thompson (1995) and Green and Roddick (1972).

RECOMMENDED CITATION

STRAUSS, J.V., ROOTS, C.F., MACDONALD, F.A., HALVERSON, G.P., EYSTER, A., and COLPRON, M., 2014. Geological map of the Coal Creek Inlier, Ogilvie Mountains (NTS 116B/10-15 and 116C/9,16) (1:100 000 scale). Yukon Geological Survey, Open File 2014-15.

Digital cartography and drafting by Justin Strauss, Harvard University, and Maurice Colpron, Yukon Geological Survey. Laurence Gagnon and Ryan Burke provided assistance with the data capture.

Any revisions or additional geological information known to the user would be welcomed by the Yukon Geological Survey.

Paper copies of this map may be obtained from the Yukon Geological Survey, Energy, Mines and Resources, Yukon Government, P.O. Box 2703 (K-102), Whitehorse, Yukon, Y1A 2C6. Ph. 867-667-3201, Email: geology@gov.yk.ca.

A digital PDF (Portable Document File) file of this map and the Yukon MINFILE database may be accessed free of charge from the Yukon Geological Survey website: http://www.geology.gov.yk.ca.

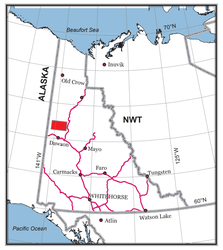

1:50 000-scale topographic base data produced by CENTRE FOR TOPOGRAPHIC INFORMATION, NATURAL RESOURCES CANADA

30 metre hillshaded digital elevation model by YUKON GEOMATICS, YUKON GOVERNMENT

Copyright Her Majesty the Queen in Right of Canada

FIVE THOUSAND METRE GRID
Universal Transverse Mercator Projection
North American Datum 1983
Zone 7

BEDROCK GEOLOGY

COAL CREEK INLIER
OGILVIE MOUNTAINS

YUKON

SCALE 1:100 000

0 5 10 15 20
kilometres

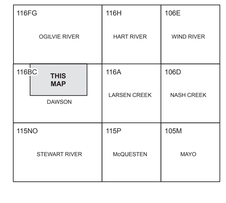

Use diagram only to obtain numerical values
APPROXIMATE MEAN DECLINATION 2014
FOR CENTRE OF MAP

116FG OGILVIE RIVER	116H HART RIVER	106E WIND RIVER
116BC THIS MAP DAWSON	116A LARSEN CREEK	106D NASH CREEK
115NO STEWART RIVER	115P McQUESTEN	105M MAYO

Yukon Geological Survey
Energy, Mines and Resources
Government of Yukon

Open File 2014-15

Geological map of the Coal Creek Inlier, Ogilvie Mountains (NTS 116B/10-15 and 116C/9,16) (1:100,000 scale)

by

Justin V. Strauss, Charlie F. Roots, Francis A. Macdonald, Galen P. Halverson, Athena Eyster, and Maurice Colpron