

BRONSON &

RAY

LEASE No 5

CONCESSION

No 3 Dismantled 1914

No 6 Dismantled 1913

No 2 Built 1911

15,000 E

Y.C.G. DR. 3
85
86

10,000 E

GOVERNMENT

TRAIL
BASE LINE

50,000 N

CRIPPLE CREEK

TO DAWSON

45,000 N

PURE GOLD GULCH

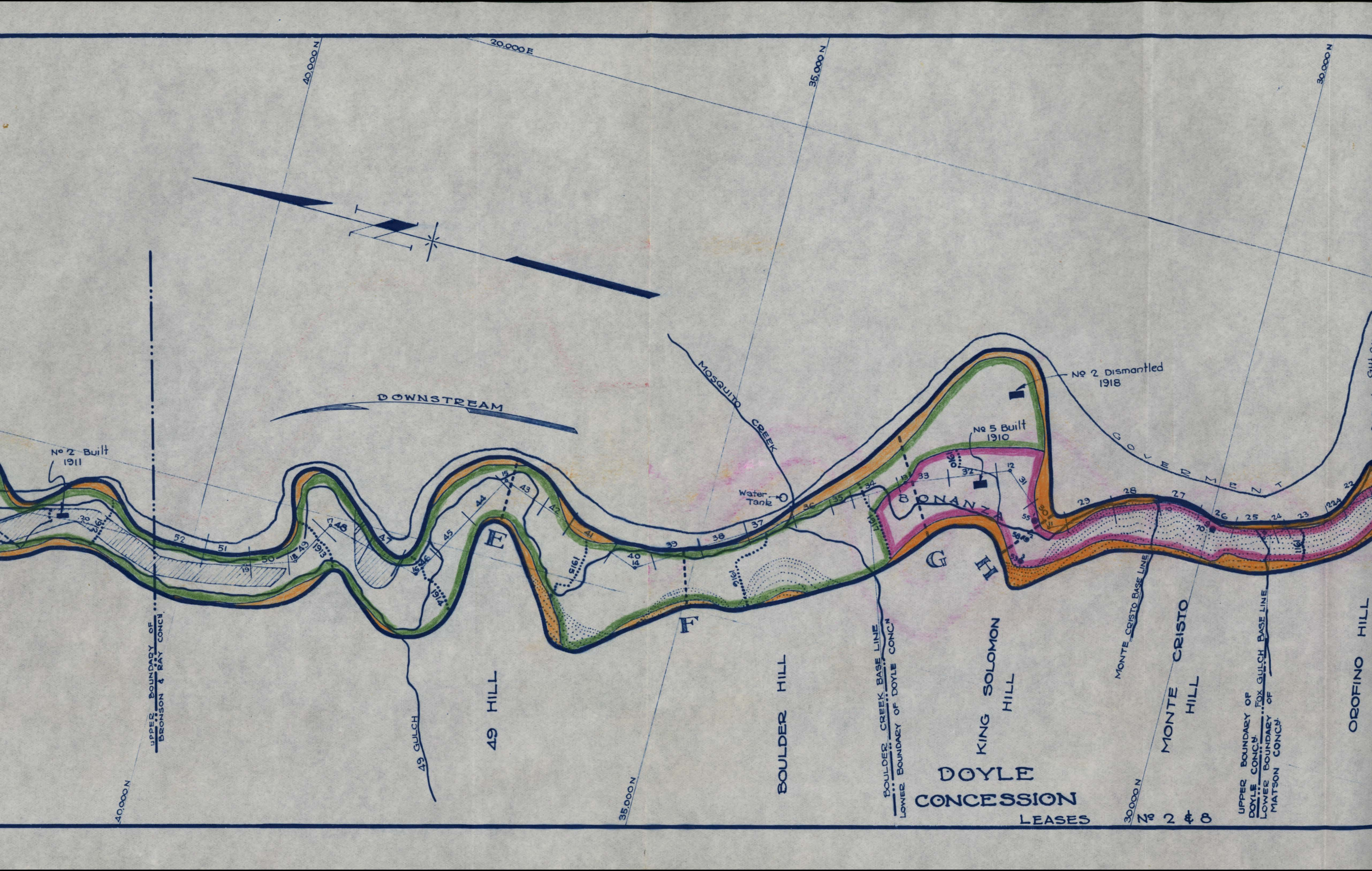
50,000 N

45,000 N

40,000 N

LOWER BOUNDARY OF
BRONSON & RAY CONCESSION

UPPER BOUNDARY OF
BRONSON & RAY CONCESSION




40,000 N

20,000 E

35,000 N

30,000 N



DOWNSTREAM

No 2 Built 1911

No 5 Built 1910

No 2 Dismantled 1918

Water Tank

MOSQUITO CREEK

UPPER BOUNDARY OF BEYERSON & RAY CONC'.

49 HILL

49 GULCH

BOULDER HILL

BOULDER CREEK BASE LINE LOWER BOUNDARY OF DOYLE CONC'.

DOYLE CONCESSION LEASES

KING SOLOMON HILL

MONTE CRISTO BASE LINE

MONTE CRISTO HILL

UPPER BOUNDARY OF DOYLE CONC'.

LOWER BOUNDARY OF FOX GULCH BASE LINE OF MATSON CONC'.

OROFINO HILL

40,000 N

35,000 N

30,000 N

No 2 & 8

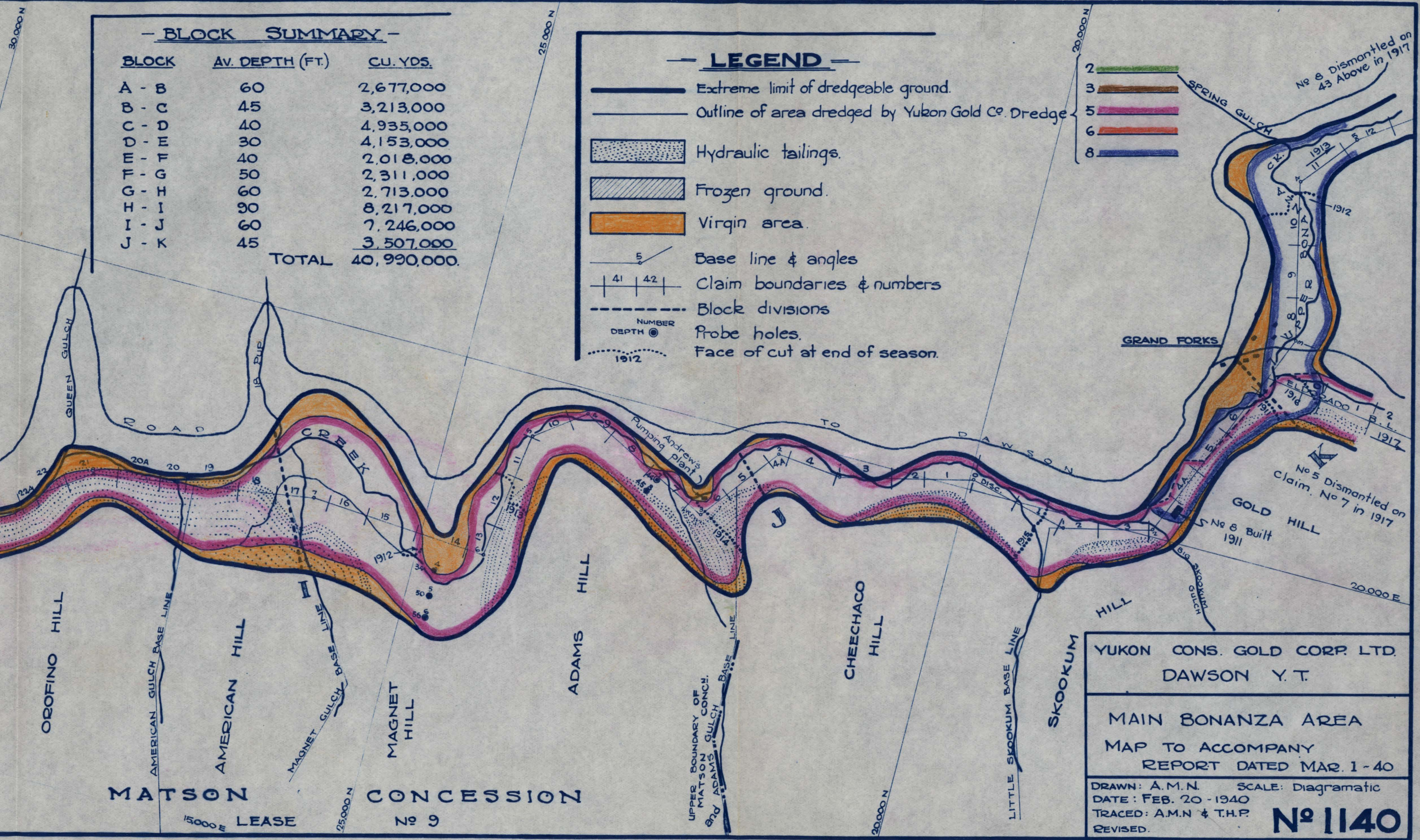
- BLOCK SUMMARY -

BLOCK	AV. DEPTH (FT.)	CU. YDS.
A - B	60	2,677,000
B - C	45	3,213,000
C - D	40	4,935,000
D - E	30	4,153,000
E - F	40	2,018,000
F - G	50	2,311,000
G - H	60	2,713,000
H - I	90	8,217,000
I - J	60	7,246,000
J - K	45	3,507,000
TOTAL		40,990,000

- LEGEND -

- Extreme limit of dredgeable ground.
- Outline of area dredged by Yukon Gold Co. Dredge
- Hydraulic tailings.
- Frozen ground.
- Virgin area.
- Base line & angles
- Claim boundaries & numbers
- Block divisions
- Probe holes.
- Face of cut at end of season.

- 2
- 3
- 5
- 6
- 8

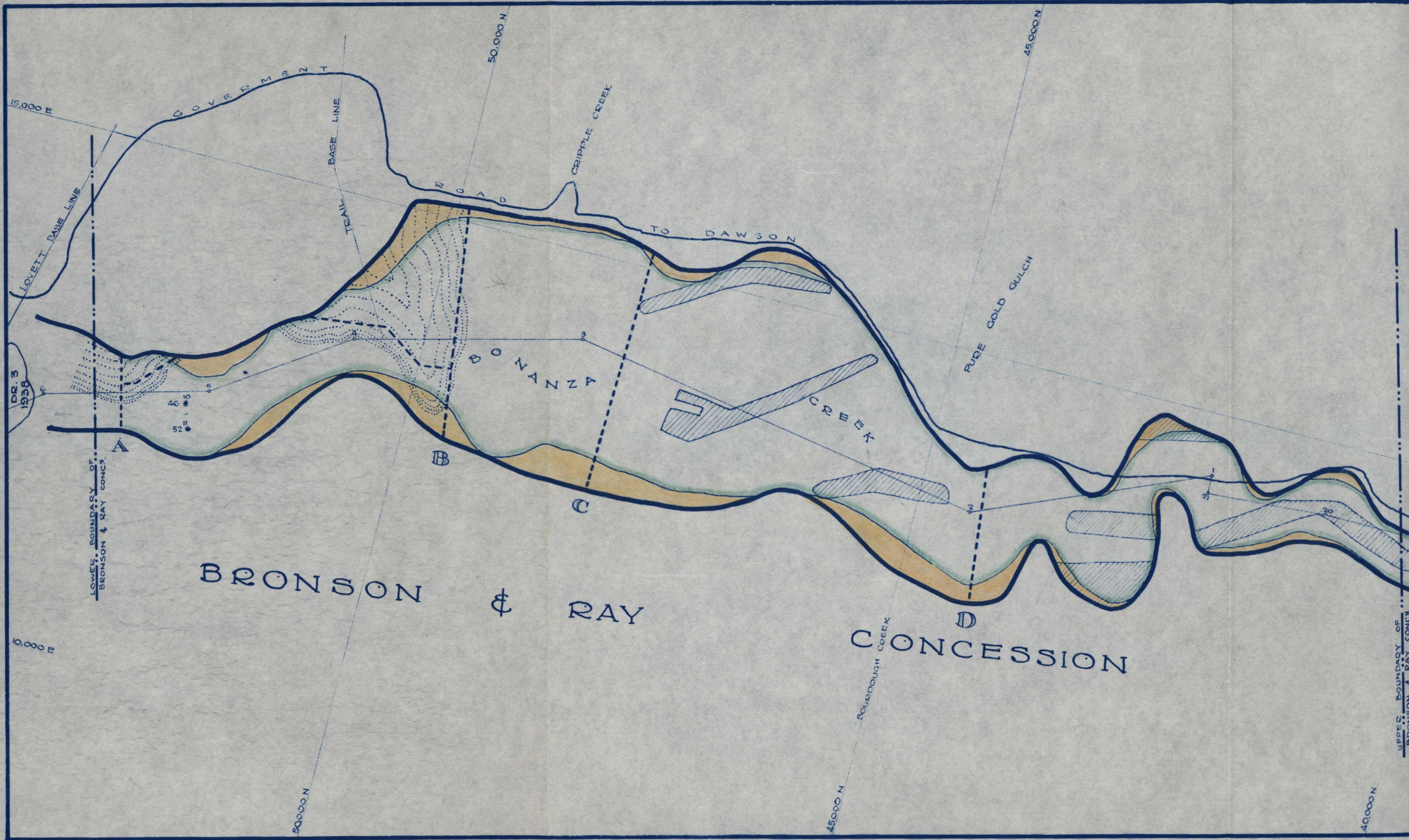


YUKON CONS. GOLD CORP. LTD.
DAWSON Y.T.

MAIN BONANZA AREA
MAP TO ACCOMPANY
REPORT DATED MAR. 1-40

DRAWN: A.M.N. SCALE: Diagramatic
DATE: FEB. 20 - 1940
TRACED: A.M.N & T.H.P.
REVISED.

No 1140



15,000 E

DR. 3
1938

10,000 E

GOVERNMENT

50,000 N

45,000 N

LOVEITT BASE LINE

BASE LINE

TRAIL

CRIPPLE CREEK

TO DAWSON

PURE GOLD GULCH

BONANZA

CREEK

BRONSON

&

RAY

CONCESSION

SOURDOUGH CREEK

50,000 N

45,000 N

40,000 N






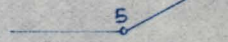



LOWER BOUNDARY OF
BRONSON & RAY CONCESSION

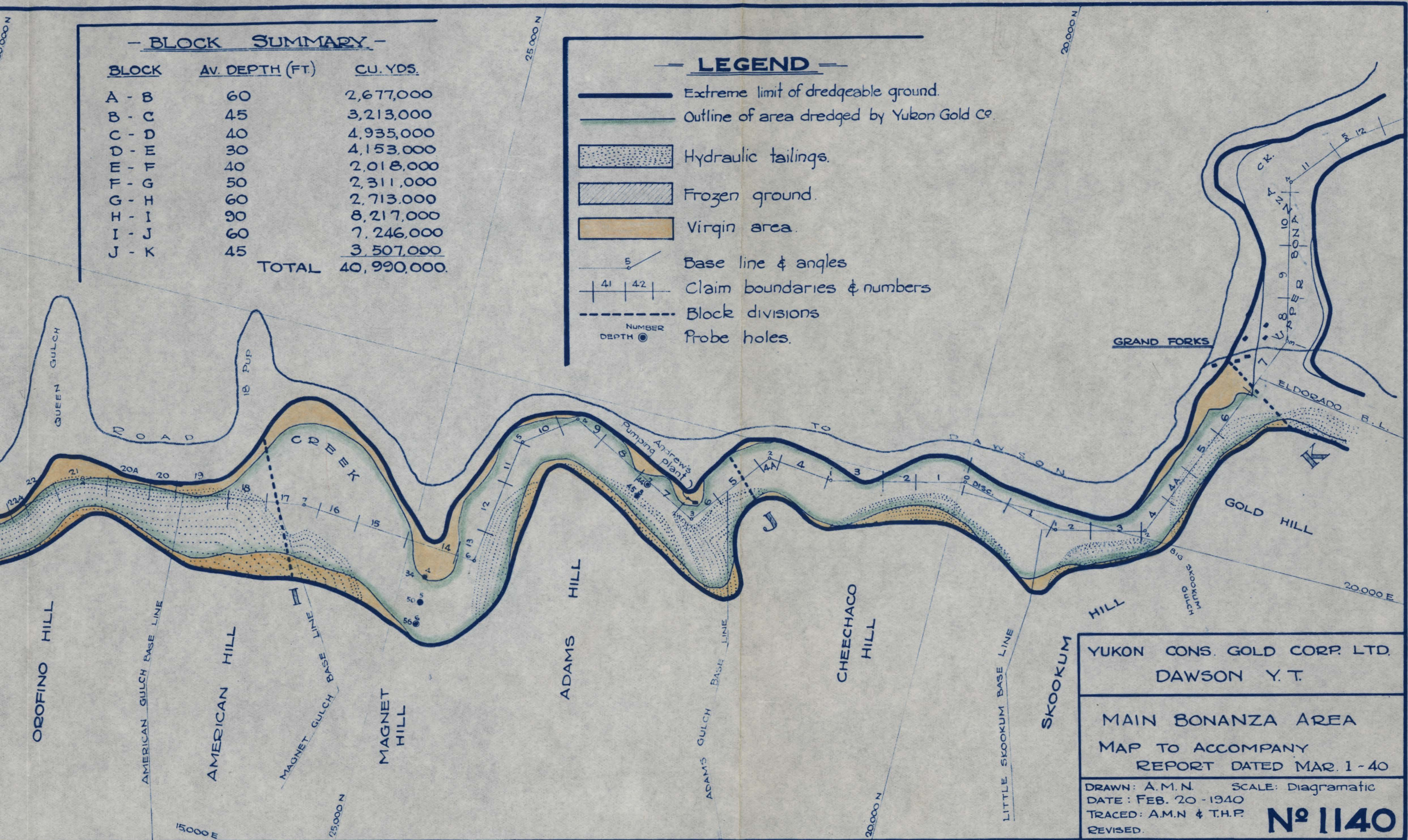
UPPER BOUNDARY OF
BRONSON & RAY CONCESSION

- BLOCK SUMMARY -

BLOCK	AV. DEPTH (FT.)	CU. YDS.
A - B	60	2,677,000
B - C	45	3,213,000
C - D	40	4,935,000
D - E	30	4,153,000
E - F	40	2,018,000
F - G	50	2,311,000
G - H	60	2,713,000
H - I	90	8,217,000
I - J	60	7,246,000
J - K	45	3,507,000
TOTAL		40,990,000.

- LEGEND -

-  Extreme limit of dredgeable ground.
-  Outline of area dredged by Yukon Gold Co.
-  Hydraulic tailings.
-  Frozen ground.
-  Virgin area.
-  Base line & angles
-  Claim boundaries & numbers
-  Block divisions
-  Probe holes.



YUKON CONS. GOLD CORP. LTD.
DAWSON Y.T.

MAIN BONANZA AREA
MAP TO ACCOMPANY
REPORT DATED MAR. 1 - 40

DRAWN: A.M.N. SCALE: Diagramatic
 DATE: FEB. 20 - 1940
 TRACED: A.M.N. & T.H.P.
 REVISED.

Nº 1140



Library and Archives
Canada

395 Wellington Street
Ottawa, ON K1A 0N4

Bibliothèque et Archives
Canada

395, rue Wellington
Ottawa, ON K1A 0N4

For material still subject to legislative, contractual or institutional obligations, users warrant that they will respect those obligations and not use LAC collections in a manner that would infringe the rights of others. Liability that may arise in the use of a copy is assumed in full by the user. LAC accepts no responsibility for unauthorized use of collection material by users.

To ensure proper citation and to facilitate relocation of an item, the source of the material and its reference number should always accompany the copy.

Pour les documents faisant encore l'objet d'obligations législatives, contractuelles ou institutionnelles, les usagers s'engagent à respecter ces obligations et à ne pas utiliser les documents des collections de BAC de façon à nuire aux droits d'autrui. Ils doivent assumer entièrement toute responsabilité qui pourrait découler de l'utilisation d'une reproduction de document. BAC décline toute responsabilité quant à l'utilisation non autorisée de documents provenant de ses collections.

Afin de citer un document avec exactitude et d'en faciliter le repérage, sa source et son numéro de référence doivent toujours accompagner la reproduction.

TITLE/TITRE _____
RG _____ MG ²⁸ _____ R- _____ SERIES/SÉRIE ^{III-43} _____
ACCESSION _____ VOL ²⁵ _____ PAGE(S) ⁶ _____
BOX/BOÎTE _____ REEL/BOBINÉ _____
FILE/DOSSIER Old Reports, Maps etc. Property Maps _____
DATE March 2014 _____