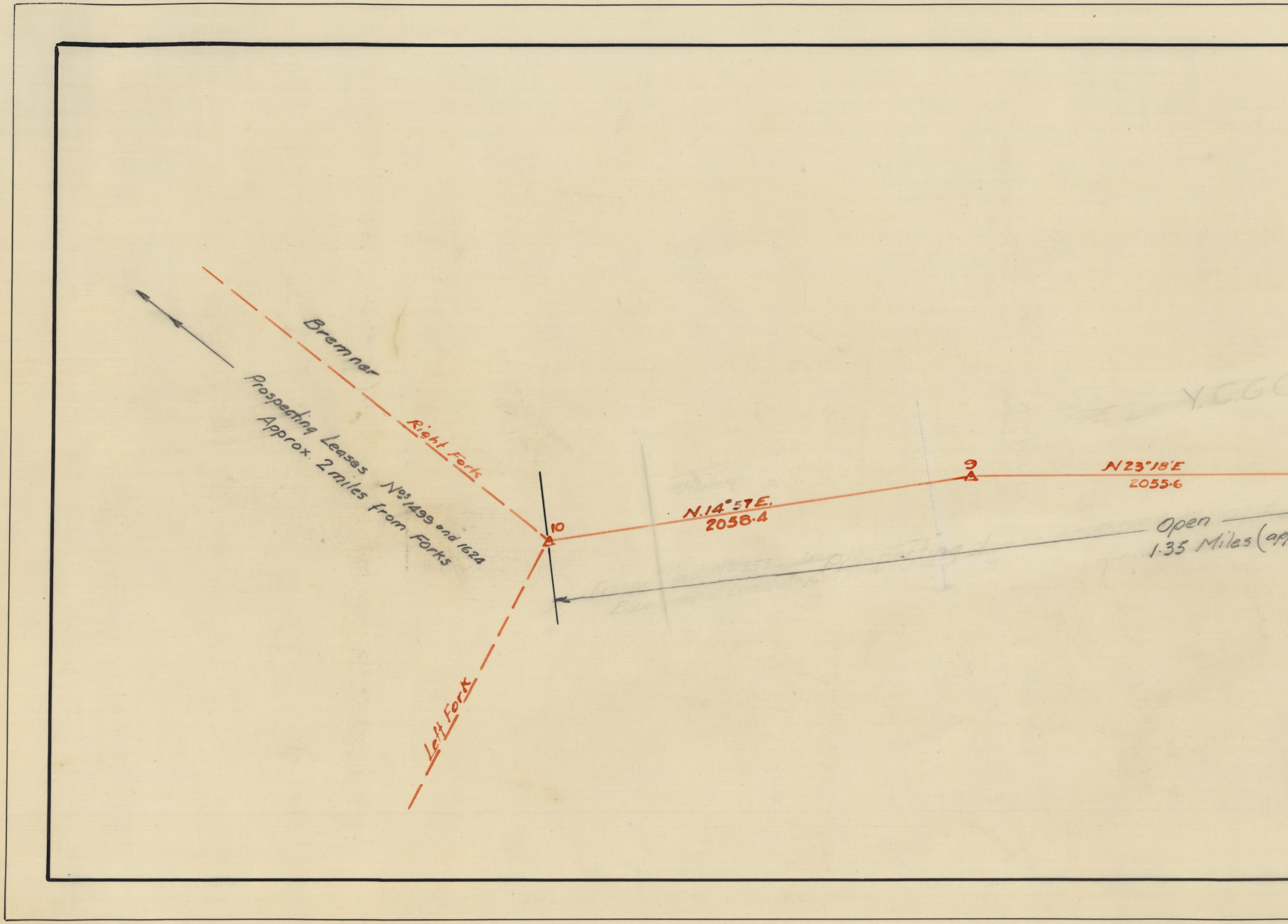
Bremner
Right Fork
Left Fork
Prospecting Leases Nos 1499 and 1624
Approx. 2 miles from Forks
10
N.14°57'E.
2058.4
9
N 23°18'E
2055.6
Open
1.35 Miles (ap

e011168575

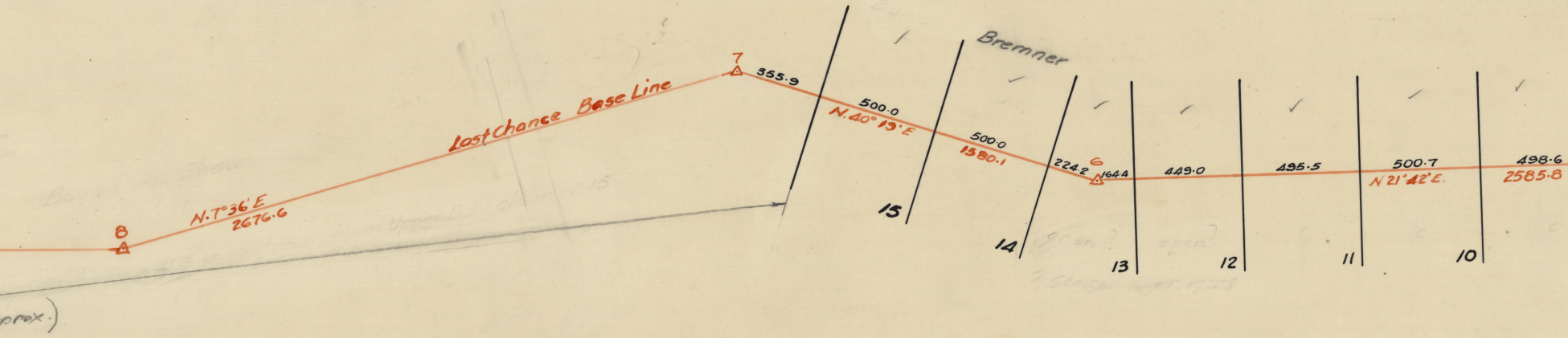

8
N.7°36'E
2676.6
Last Chance Base Line
7
355.9
500.0
N.40°13'E
500.0
1380.1
224.2
6
164.4
449.0
495.5
500.7
N 21°42'E.
498.6
2585.8
Bremner
15
14
13
12
11
10
prox.)

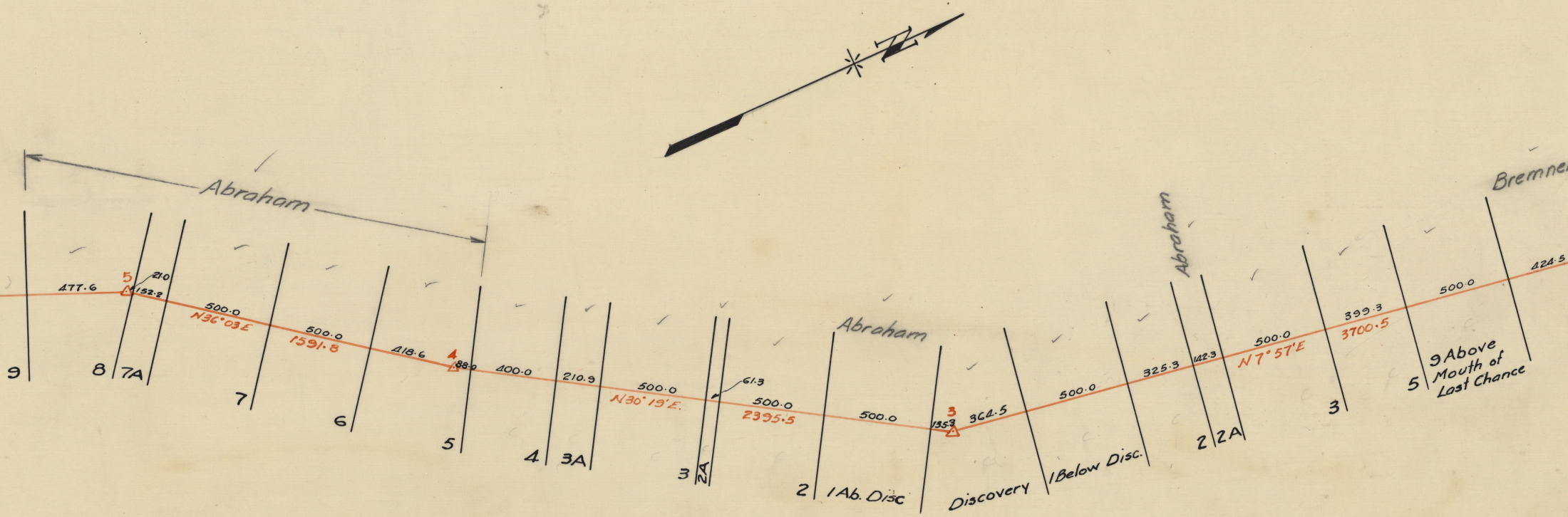
Abraham
Abraham
Abraham
Bremne
477.6
5
21.0
152.2
500.0
N36°03E
500.0
1591.8
418.6
4
88.0
400.0
210.9
500.0
N30° 19'E.
61.3
500.0
2395.5
500.0
3
135.3
364.5
500.0
325.3
142.3
500.0
N7°57'E
399.3
3700.5
500.0
424.5
9
8
7A
7
6
5
4
3A
3
2A
2
1 Ab. Disc
Discovery
1 Below Disc.
2
2A
3
5
9 Above Mouth of Lost Chance

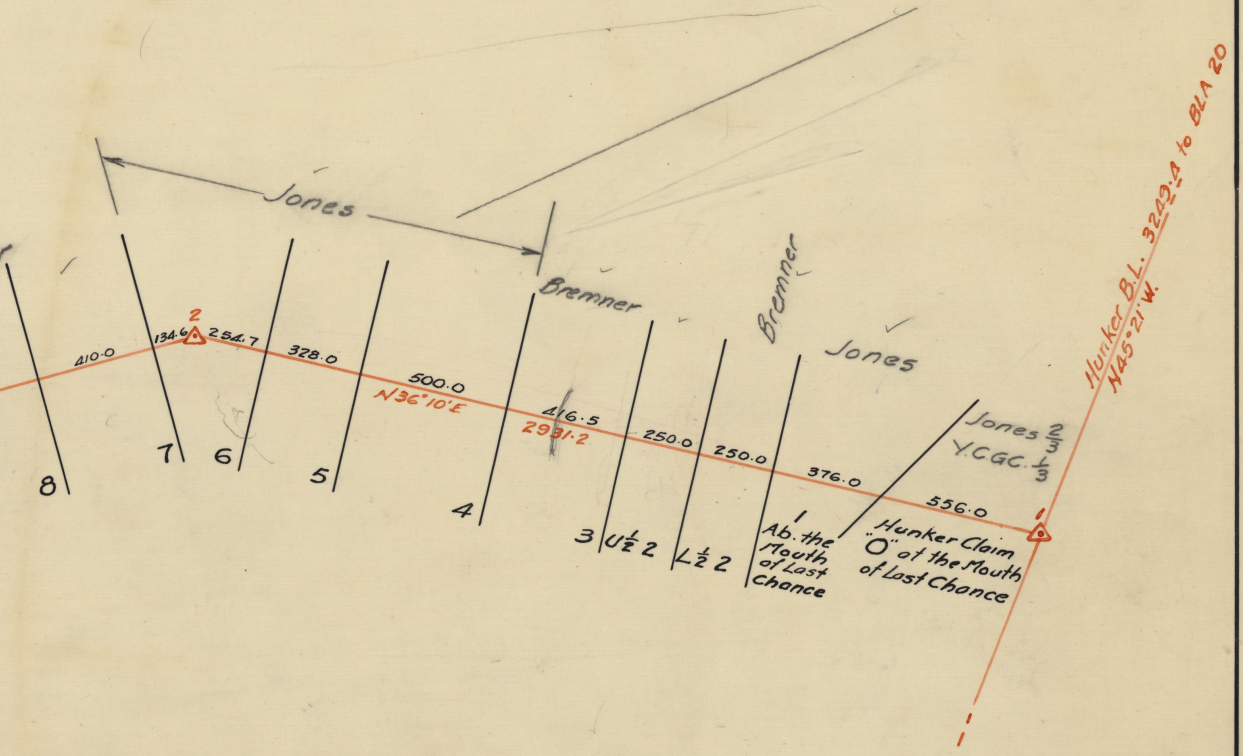
Jones
Bremner
Bremner
Jones
Jones 2/3
Y.C.G.C. 1/3
Hunker B.L. 3242.4 to BLA 20
N45°21'W.
410.0
134.6
2
254.7
328.0
500.0
N36°10'E
416.5
2931.2
250.0
250.0
376.0
556.0
8
7
6
5
4
3
U½ 2
L½ 2
1 Ab. the Mouth of Last Chance
Hunker Claim "O" of the Mouth of Last Chance

☐ Y.C.G.C.
☐ Leased
☐ Adverse
☐ Open

Claims as of July 9·59

YUKON CONS. GOLD CORP. LTD.
DAWSON, Y.T.

Last Chance Creek
Property Map

DRAWN P.S.C.
TRACED
DATE Sept 22·1954
CHECKED
SCALE 1" = 400'
No.

YCGC26535