





For 1950
 Av. DEPTH 31.2
 YOGE READ - 1,800,000.
 AREA BOUNDARY ASSUMED

LEGEND

-  DUG BY No. 3
-  DREDGING LIMIT
-  DREDGE COURSE
-  PREVIOUSLY DREDGED GROUND

YUKON CONS. GOLD CORP. LTD.
 DAWSON, Y.T.

MAP SHOWING No. 3
OPERATIONS INCLUDED IN
1950 - 1954 BUDGET

DRAWN *JSL* SCALE 1" = 400'
 TRACED _____
 DATE 5 APRIL, 1949
 CHECKED _____ No 1180