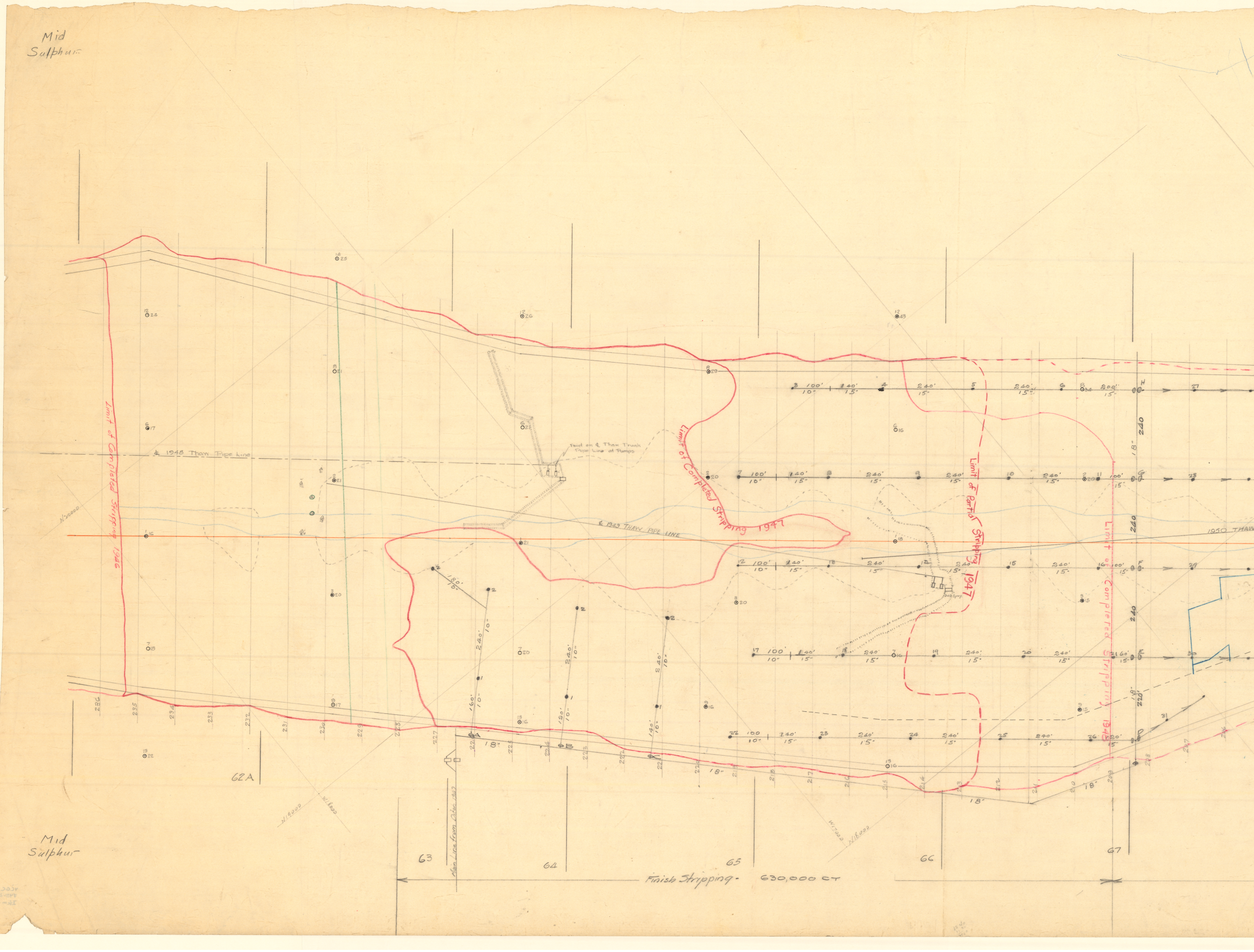
Mid Sulphur
Limit of Completed Stripping 1946
Limit of Completed Stripping 1947
Limit of Partial Stripping 1947
Limit of Completed Stripping 1948
℄ 1948 Thaw Pipe Line
℄ 1949 THAW PIPE LINE
1950 THAW
Point on ℄ Thaw Trunk Pipe Line at Pumps
N 19000
N 18000
W 17000
100' 10"
140' 15"
240' 15"
180' 10"
160' 10"
120' 10"
18"
220
240
62A
63
64
65
66
67
Main Line from Ditch 1947
Finish Stripping - 630,000 CT
Mid Sulphur

e011168554

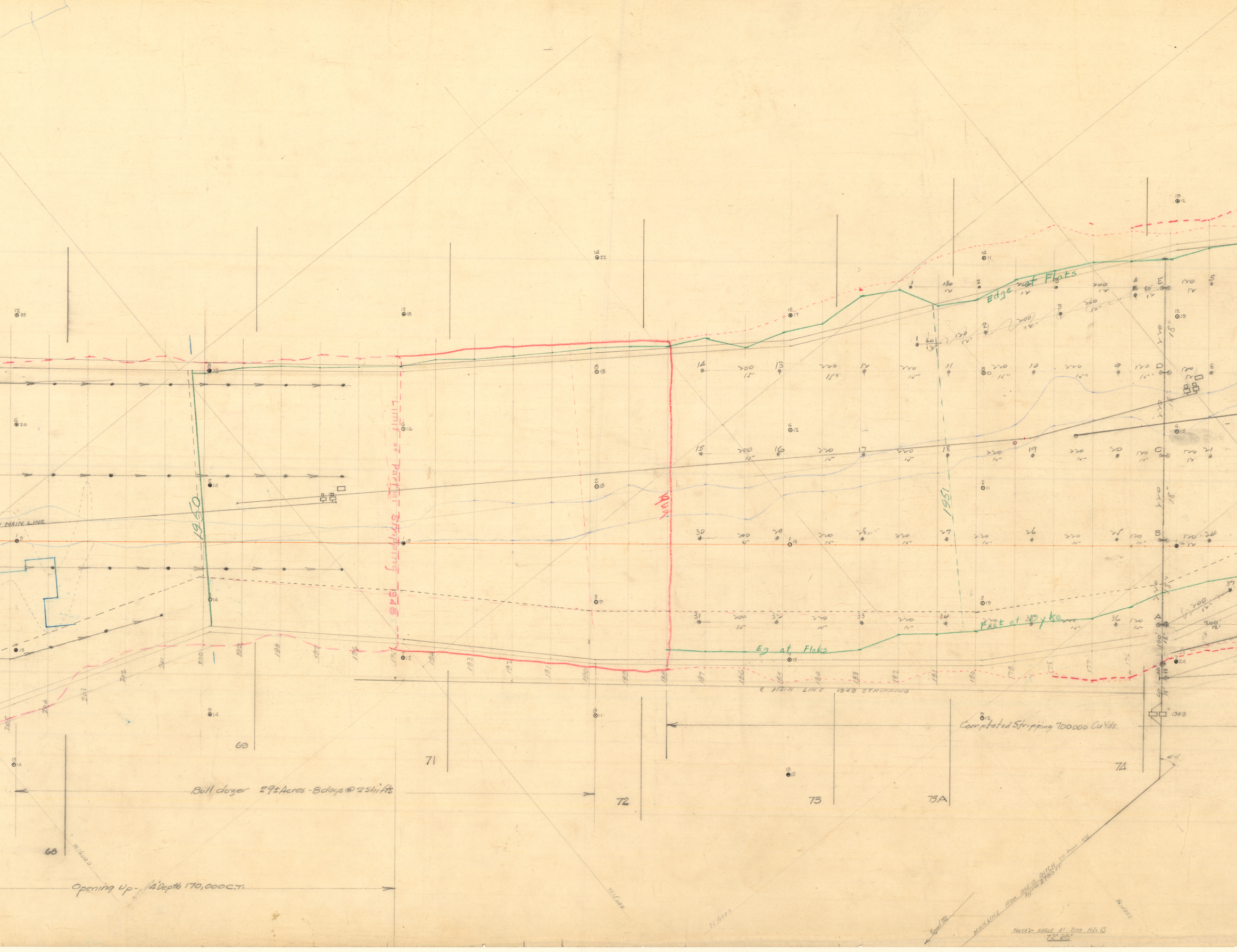
Edge of Flats
East of Dyke
Eg at Flats
MAIN LINE
Limit of Partial Stripping 1948
1949
1950
1951
℄ MAIN LINE 1949 STRIPPING
1349
A
B
C
D
E
48°10'
W16000
W17000
Signal 72
MAIN LINE FROM MILE 13 DITCH TO PUMP HSE.
Approx 2780 FT
68
69
71
72
73
73A
74
188
187
186
185
184
183
182
181
180
179
178
177
176
195
194
193
192
191
190
189
200
199
198
197
196
201
202
203
204
205

Bull dozer 29± Acres - 8 days @ 2 shifts

Opening Up - 4' Depth 170,000 C.Y.

Completed Stripping 700000 Cu Yds.

NOTE:- ANGLE AT BOX Mile 13
72° 28'

Middle Sulphur

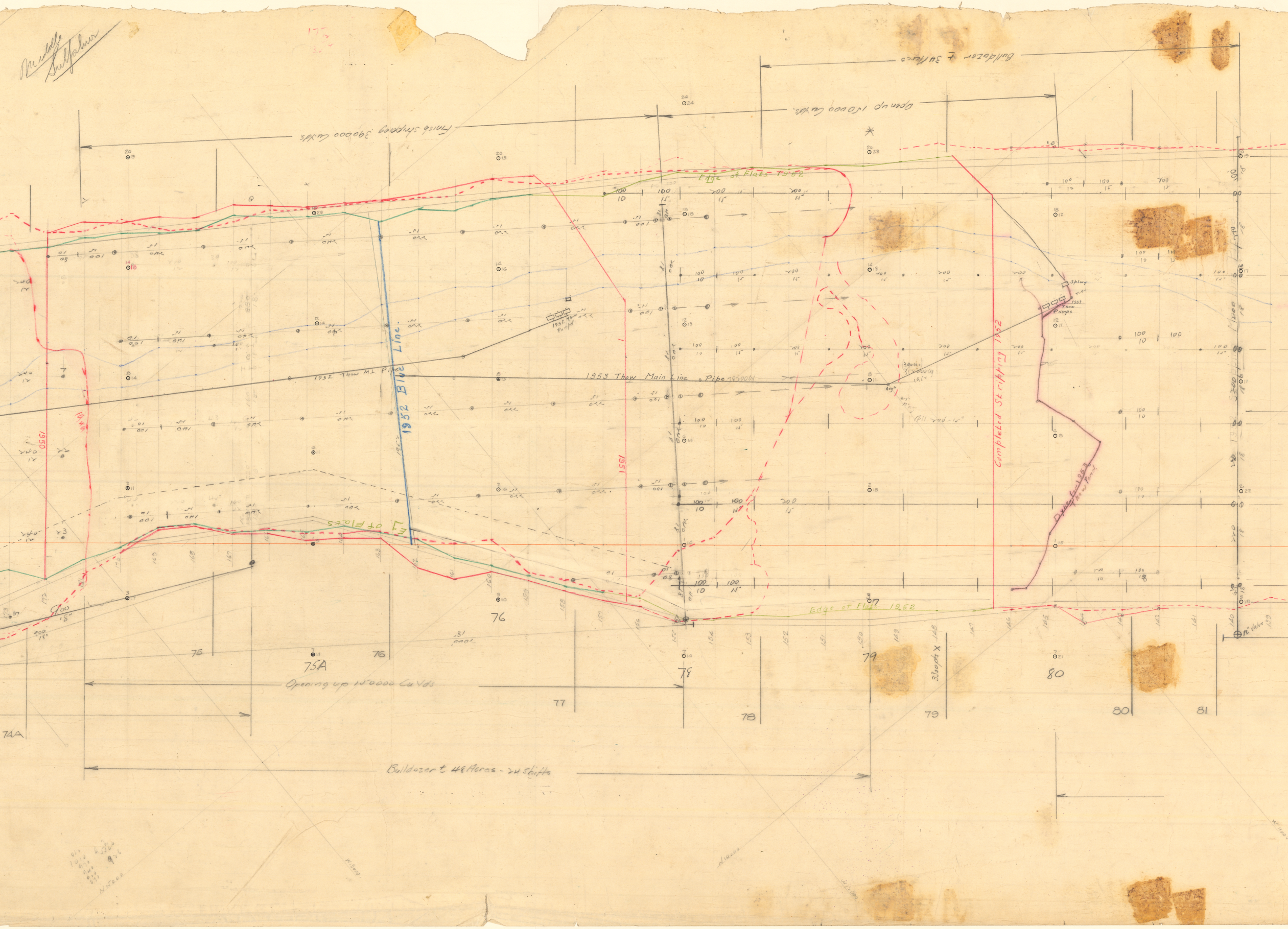

Bulldozer ± 30 Acres
Open up 110000 Cu.Yds.
Finish stripping 390000 Cu.Yds.
Edge of Flats 1952
Edge of Flats
Edge of Flats 1952
1952 Blue Line
1952 Thaw ML Pipe
1953 Thaw Main Line Pipe
1952 Thaw Pumps
1953 Thaw Pumps
Splwy
Angle
All 200-15"
Completed Stripping 1952
Dyke for 1953 Thaw Pond
1950
1951
3300yds X
Opening up 150000 Cu.Yds
Bulldozer ± 48 Acres - 24 shifts
74A
75
75A
76
77
78
79
80
81

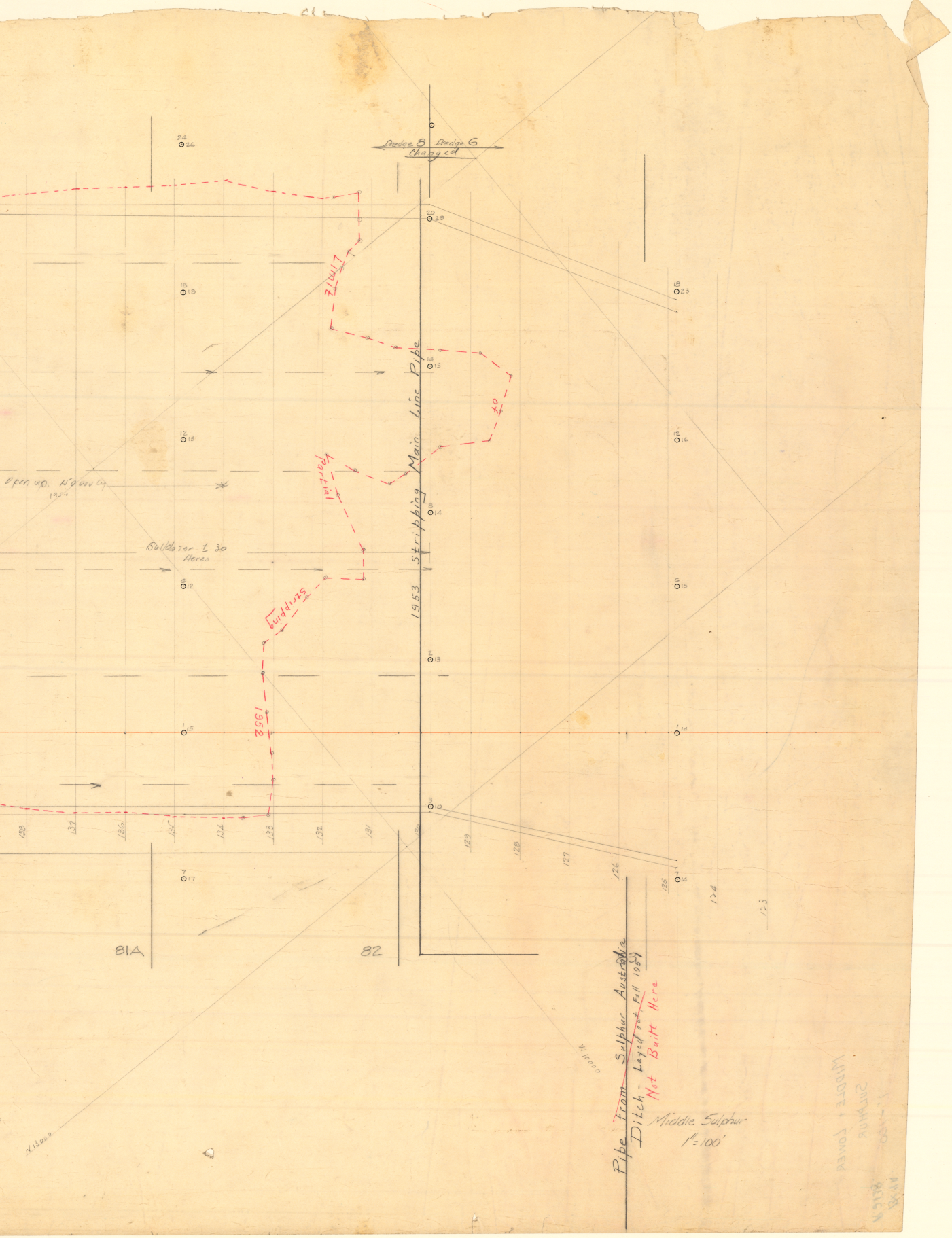

Dredge 8 Dredge 6
Changed
Limit
1953 Stripping Main Line Pipe
70
Partial
Stripping
1952
Open up Nov 1954
Bulldozer ± 30 Acres
24 26
20 29
18 18
18 23
14 15
12 15
12 16
8 14
6 12
6 15
2 13
1 13
1 14
0 10
7 17
14 14
138
137
136
135
134
133
132
131
130
129
128
127
126
125
124
123
81A
82
~~Pipe from Sulphur Australia~~
Ditch - Layed out Fall 1954
Not Built Here
Middle Sulphur
1" = 100'
W10000
N13000
YCGC26703